

**+NOTICE!!**

**These documents have been scanned!**

**Do not place un-scanned documents beneath this notice!**

**Do not remove this notice from this file!**

GPO Jacket No. 560-102  
Print Order 61540  
Rise Business Services, LLC  
Job=AZ15 7/15/2019




Box Number= AZ15164



Claim Begin-End: AMC335259-AMC335259

**1 Initial Receipt**



AZ15164-1

AMC335259-AMC337099

Date Prepared: October 12, 1995

Lead A MC Number: A MC 335231

Ending A MC Number: A MC 335259

CASE CLAIM INDEX

<u>SERIAL NUMBER</u>	<u>CLOSURE DECISION DATE</u>	<u>CLAIM NAME</u>
A MC 335231		Copperstone #1
A MC 335232		Copperstone #2
A MC 335233		Copperstone #3
A MC 335234		Copperstone #4
A MC 335235		Copperstone #5
A MC 335236		Copperstone #6
A MC 335237		Copperstone #7
A MC 335238		Copperstone #8
A MC 335239		Copperstone #9
A MC 335240		Copperstone #10
A MC 335241		Copperstone #11
A MC 335242		Copperstone #12
A MC 335243		Copperstone #13
A MC 335244		Copperstone #14
A MC 335245		Copperstone #15
A MC 335246		Copperstone #16
A MC 335247		Copperstone #17
A MC 335248		Copperstone #18
A MC 335249		Copperstone #19
A MC 335250		Copperstone #20
A MC 335251		Copperstone #21

<u>SERIAL NUMBER</u>	<u>CLOSURE DECISION DATE</u>	<u>CLAIM NAME</u>
A MC 335252		Copperstone #22
A MC 335253		Copperstone #23
A MC 335254		Copperstone #24
A MC 335255		Copperstone #25
A MC 335256		Copperstone #26
A MC 335257		Copperstone #27
A MC 335258		Copperstone #28
A MC 335259		Copperstone #29

UNITED STATES  
DEPARTMENT OF THE INTERIOR  
BUREAU OF LAND MANAGEMENT

RECEIPT AND ACCOUNTING ADVICE

NO. **2189720**

RS/AZ 09/01/95

Subject: LOCATION & SERVICE FEE (29) 3 3 11 725.00  
 Applicant: CLAIM MAINTENANCE FEE 1995 & 1996 (29) 3 3 12 290.00  
 DAN PATCH, TRUSTEE 3 3 13 5,800.00  
 THE PATCH LIVING TRUST  
 6850 N. 86TH ST.  
 SCOTTSDALE, AZ 85250

Remitter: SAME - CREDIT CARD

SEP 14 1995  
**ENTERED IN COMPUTER**  
 JB  
 TD

Assignor:

LEASE MANAGEMENT DATA  NEW  UPDATE  PAYMENT

ORIGINAL SERIAL NO.	ASG.	TYPE	ST.	CTY.	FUND SYMBOL	ACRES/UNITS	RATE
AMC 335231-335259							

AMOUNT	ANV. DATE	EXP. DATE	BILL CYC.	S/C	DISTRICT	NEXT BILL	MISC. DATA	U of M	ACTUAL UNITS

ASSIGNMENT SERIAL NO.	ASG.	TYPE	ST.	CTY.	FUND SYMBOL	ACRES/UNITS	RATE

AMOUNT	ANV. DATE	EXP. DATE	BILL CYC.	S/C	DISTRICT	NEXT BILL	MISC. DATA	U of M	ACTUAL UNITS

APPLY REMITTANCE

ACTION	FUND SYMBOL	CTY.	AMOUNT
FILING FEE			
RENTAL			
UNEARNED			
REFUND			
TOTAL			
AMOUNT DUE			

Remarks:

BY: \_\_\_\_\_ DATE: \_\_\_\_\_

Lease in Escrow?  
 KGS?  
 Auto Escalates?  
 Auto Renew?

Of Interest?  
 Operating Rights?  
 Operator  
 Bond Filed?

**FOR MMS USE ONLY**

BILLEE NUMBER	FOREST REFUGE
OCS SECTION CODE	

**NOTICE!!**

**These documents have been scanned!**

**Do not place un-scanned documents beneath this notice!**

**Do not remove this notice from this file!**

GPO Jacket No. 560-102  
Print Order 61540  
Rise Business Services, LLC  
Job=AZ15 7/15/2019



Box Number= AZ15164



Claim Begin-End: AMC335259-AMC335259

**2 Correspondence**



AZ15164-1

AMC335259-AMC337099

**NO  
DOCUMENTS  
FOUND**

NO DOCUMENTS FOUND  
NO DOCUMENTS FOUND

**NOTICE!!**

**These documents have been scanned!**

**Do not place un-scanned documents beneath this notice!**

**Do not remove this notice from this file!**

GPO Jacket No. 560-102  
Print Order 61540  
Rise Business Services, LLC  
Job=AZ15 7/15/2019



Box Number= AZ15164



Claim Begin-End: AMC335259-AMC335259

**3 Transfers**



AZ15164-1

AMC335259-AMC337099

When recorded return to:

W John Lischer  
 Ryley Carlock & Applewhite  
 One North Central Avenue  
 Suite 1200  
 Phoenix, Arizona 85004-4417  
 602-258-7701

Amc 260459  
 Amc 362237  
 Amc 401022

Amc 105953  
 Amc 335231  
 Amc 98423  
 Amc 98957  
 Amc 108058  
 Amc 144884  
 Amc 164418  
 Amc 220648

This Quit Claim Deed is exempt under A.R.S. Section 11-1134.B.8. from the Affidavit of Property Value requirements of A.R.S. Section 11-1133.

**QUIT CLAIM DEED**

For the consideration of Ten Dollars and other valuable consideration, the receipt and sufficiency of which are hereby acknowledged, ANGIE PATCH, as Trustee of the Patch Living Trust dated March 10, 1982, as amended, does hereby quit claim all her right, title and interest to ANGIE PATCH as Trustee of the Angie Patch Survivor's Trust created by the provisions of the Patch Living Trust dated March 10, 1982, as amended, an undivided 6.5% interest, and to ANGIE PATCH as Trustee of the Daniel L. Patch Credit Trust created by the provisions of the Patch Living Trust dated March 10, 1982, as amended, an undivided 93.5% interest in the following described unpatented lode mining claims situated in Plomosa Mining District, La Paz County, State of Arizona:

See Legal Description attached hereto as EXHIBIT "A."

In accordance with the provisions of A.R.S. § 33-404.B., the name and address of the beneficiary of the Patch Living Trust hereinabove described are as follows:

<u>Beneficiary</u>	<u>Address</u>
Angie Patch	6850 N. 86 <sup>th</sup> Street Scottsdale, AZ 85253

RECEIVED  
 LA PAZ STATE OFFICE  
 2011 NOV 15 A 11:11  
 PHOENIX, ARIZONA

In accordance with the provisions of A.R.S. § 33-404.A., the name and address of the beneficiary of the Angie Patch Survivor's Trust hereinabove described are as follows:

<u>Beneficiary</u>	<u>Address</u>
Angie Patch	6850 N. 86 <sup>th</sup> Street Scottsdale, AZ 85253

In accordance with the provisions of A.R.S. § 33-404.A., the name and address of the beneficiary of the Daniel L. Patch Credit Trust hereinabove described are as follows:

ENTERED INTO COMPUTER  
 1/4/12 AT

NO. OF CLAIMS 284  
 AMOUNT \$2840.00  
 RECEIPT NO. 2462908  
 INIT. [Signature]

1848547.1

Per Denise Anderson at Ryley, Carlock and Applewhite phone conversation 1/3/2012 only transfer to Daniel L. Patch Credit Trust so additional transfer fees are not necessary. NT 1/3/2012



Beneficiary

Address

Angie Patch

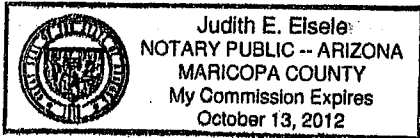
6850 N. 86<sup>th</sup> Street  
Scottsdale, AZ 85253

DATED: SEPTEMBER, 2011

Angie Patch  
ANGIE PATCH, Trustee

STATE OF ARIZONA        )  
  )ss.  
County of Maricopa        )

The foregoing was acknowledged before me this 7 day of SEPTEMBER, 2011, by  
ANGIE PATCH, as Trustee.



Judith E. Eisele  
Notary Public

Mail tax bill to:

Angie Patch, Trustee  
6850 N. 86<sup>th</sup> Street  
Scottsdale, AZ 85253

RECEIVED  
STATE OFFICE  
2011 NOV 15 A 11:11  
PHOENIX, ARIZONA

## EXHIBIT "A"

The following unpatented lode mining claims situated in the Plomosa Mining District, La Paz County, State of Arizona, located in Sections 7, 8, 17-22, 28-33 Township 6 North, Range 19 West; Sections 1, 2, 11-15, 22-27, 36, Township 6 North, Range 20 West, G&SRBM, described as follows:

Name of Claim	Original Recordation		Present Recordation Instrument	BLM Serial Number (AMC)	
	Book	Page			
Iron Reef # 1-10	1168	69-88		105953-105962	10
Copperstone #1-14			95-05841	335231-335244	14
Formerly:	1128	65-80	86-2300-2313	<del>91283-91296</del>	
Copperstone # 15-17			95-05841	335245-335247	3
Formerly:	1129	627-632	86-2314-2316	<del>88612-88614</del>	
Copperstone # 18-29			95-05841	335248-335259	12
Formerly:	1131	294-309	86-2317-2328	<del>95246-95257</del>	
Copperstone # 30-40	1151	145-157	86-2329-2339	98423-98433	11
Copperstone # 41-53	1152	181-205	86-2340-2352	98957-98969	13
Copperstone # 54-57	1152	763-770	86-2353-2356	98970-98973	4
Copperstone # 58-62	1152	771-779	86-2357-2361	98974-98978	5
Copperstone # 63	1152	781	86-2362	98979	1
Copperstone # 64-65	1173	716-719	86-2363-2364	108058-108059	2
Copperstone # 101-115	1254	76-105	86-2365-2379	144884-144898	15
Copperstone # 116A	1254	107	86-2380	144899	1
Copperstone # 117-120	1254	109-115	86-2381-2384	144900-144903	4
Copperstone # 122-127	1254	119-129	86-2385-2390	144905-144910	6
Copperstone # 129-131	1254	133-138	86-2391-2393	144912-144914	3
Copperstone # 132-133	1254	139-140	86-2394-2395	144915-144916	2
Copperstone # 134	1254	142	86-2396	144917	1
Copperstone # 136-139	1254	147-154	86-2397-2400	144919-144922	4
Copperstone # 140-150	1254	155-175	86-2401-2411	144923-144933	11
Copperstone # 151-161	1254	176-197	86-2412-2422	144934-144944	11
Copperstone # 162-171	1276	349-371	86-2423-2432	164418-164427	10
Copperstone # 172A	1276	373	86-2433	164428	1
Copperstone # 183A	1276	395	86-2434	164439	1
Copperstone # 184-191	1276	397-410	86-2435-2442	164440-164447	8
Copperstone # 192A	1276	412	86-2443	164448	1
Copperstone # 210-315	1276	448-658	86-2444-2549	164466-164571	106
Copperstone # 316-328	84-2460-2472		86-2550-2562	220648-220660	13
Copperstone # 329-339	86-4548-4558			260459-260469	11

RECEIVED  
STATE OFFICE  
NOV 15 11:11 AM '11

Name of Claim	Original Recordation Book Page	Present Recordation Instrument	BLM Serial Number (AMC)
---------------	-----------------------------------	--------------------------------------	----------------------------

To the extent of the Grantor's interest in the following unpatented mining claims currently held by Bonanza Exploration Inc.:

CSA 1 - CSA 51		2004-03993 to 2004-04043	362237-362287 51
Copperstone 340-395		2010-02487 to 2010-02542	401022-401077 56
Copperstone 403-557		2010-02932 to 2010-03086	401078-401232 155

*Not in the name of  
Patch Living Trust -  
Cannot transfer*



State of Arizona )  
County of La Paz ) SS  
I, Shelly D. Baker, Recorder in and for the County of  
La Paz, State of Arizona, do hereby certify that the  
foregoing attached copy, consisting of 4 pages,  
is a true and correct copy of the document recorded  
in my office as Recording No. 201-3958.  
This certification valid only if printed in purple ink.  
Witness my hand and official seal this date: 9-13-2011

Shelly D. Baker, County Recorder  
By: [Signature]  
Duty

RECEIVED  
COUNTY CLERK'S OFFICE  
2011 NOV 15 A 11:11  
TUCSON, ARIZONA

**United States Department of the Interior**  
**Bureau of Land Management**  
 LANDS/RECREATION & PLANNING  
 ONE N CENTRAL AVE  
 PHOENIX, AZ 85004 -2203  
 Phone: 602-417-9200

Receipt

No: 2462908

<b>Transaction #:</b> 2539065	
<b>Date of Transaction:</b> 11/15/2011	
CUSTOMER:	
RYLEY CARLOCK & APPLEWHITE ONE NORTH CENTRAL AVE SUITE 1200 PHOENIX, AZ 85004 US	

LINE #	QTY	DESCRIPTION	REMARKS	UNIT PRICE	TOTAL
1	1.00	LOCATABLE MINERALS / MINING CLAIMS-NOT NEW-UNADJUD, ONE AUTH NO. ONLY / MINING CLAIM MONEY RECEIVED CASES: AMC105953/\$2840.00	TRF (284)	- n/a -	2840.00
<b>TOTAL:</b>					<b>\$2,840.00</b>

PAYMENT INFORMATION			
1	AMOUNT:	2655.40	POSTMARKED: N/A
	TYPE:	CHECK	RECEIVED: 11/15/2011
	CHECK NO:	1004	
	NAME:	ANGIE PATCH SURVIVORS REV TR,	
2	AMOUNT:	184.60	POSTMARKED: N/A
	TYPE:	CHECK	RECEIVED: 11/15/2011
	CHECK NO:	4736	
	NAME:	THE PATCH LIVING TRUST ANGIE PATCH TRUSTEE,	

REMARKS

This receipt was generated by the automated BLM Collections and Billing System and is a paper representation of a portion of the official electronic record contained therein.

**NOTICE!!**

**These documents have been scanned!**

**Do not place un-scanned documents beneath this notice!**

**Do not remove this notice from this file!**

GPO Jacket No. 560-102  
Print Order 61540  
Rise Business Services, LLC  
Job=AZ15 7/15/2019



Box Number= AZ15164



Claim Begin-End: AMC335259-AMC335259

**4 Annual Filings**



AZ15164-1

AMC335259-AMC337099

AMC 98423  
98957  
105953  
108058  
144884  
164418  
220648  
260459  
335231

**WHEN RECORDED, RETURN TO:**

Marc A. Marra, Esq.  
Fennemore Craig, P.C.  
2394 East Camelback Road, Suite 600  
Phoenix, Arizona 85016-3429

STATE OF ARIZONA )  
) ss:  
County of Maricopa )

**AFFIDAVIT OF ANNUAL CLAIM MAINTENANCE FEE PAYMENT AND  
NOTICE OF INTENT TO HOLD MINING CLAIMS**

The undersigned Affiant, being duly sworn, deposes and states that:

1. I am a citizen of the United States and am at least eighteen (18) years of age;
2. I reside in the City of Phoenix, Maricopa County, Arizona;
3. I am an authorized agent for the **ANGIE PATCH SURVIVOR'S TRUST** and the **DANIEL L. PATCH CREDIT TRUST** (collectively, "Claimant"), whose address is Angie Patch, 8557 East Via De Viva, Scottsdale, Arizona 85258;
4. Claimant owns and maintains certain unpatented lode mining claims, placer mining claims, mill sites, and/or tunnel sites situated in La Paz County, Arizona as more particularly described on Exhibit A, which is attached hereto and incorporated herein by this reference (the "Claims");
5. Claimant is personally acquainted with the Claims;
6. Claimant intends to hold the Claims for the assessment year ending September 1, 2019;
7. Payment of the annual claim maintenance fee ("Maintenance Fee") of \$155.00 for every lode mining claim, mill site, and tunnel site, and \$155.00 for every 20 acres or portion thereof contained in each placer mining claim, has been made as evidenced by the Bureau of Land Management receipt, a copy of which is attached hereto and incorporated herein by this reference; and
8. Payment of the Maintenance Fee has been made in lieu of recording an affidavit of performance of annual assessment work for the purpose of complying with the laws, rules and regulations of the United States and/or Arizona relating to owning, holding and maintaining the Claims.

[Signature on following page] 2018 JUL 5 - 700 810Z

14005254

#4205487

RECEIVED  
20180805 10:30 AM

**ENTERED**  
JUL 12 2018  
BY: *[Signature]*

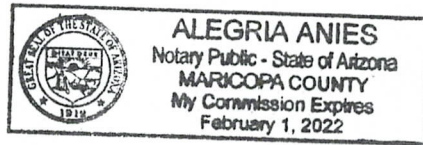
Affiant executes this Affidavit of Annual Claim Maintenance Fee Payment and Notice of Intent to Hold Mining Claims on this 18<sup>th</sup> day of June, 2018.

Michele L. Van Quathem  
Michele L. Van Quathem, authorized agent

The foregoing Affidavit of Annual Claim Maintenance Fee Payment and Notice of Intent to Hold Mining Claims dated the 18 day of June, 2018, prepared for the benefit of the Angie Patch Survivor's Trust and the Daniel L. Patch Credit Trust, consisting of a total of twelve (12) pages, was sworn, subscribed and acknowledged before me this 18 day of June, 2018, by Michele L. Van Quathem, authorized agent of Angie Patch Survivor's Trust and the Daniel L. Patch Credit Trust, for and on behalf thereof.

IN WITNESS WHEREOF, I hereunto set my hand and official seal.

Alegria Anies  
Notary Public



RECEIVED  
NOTARY STATE OFFICE  
2018 JUL -5 A 11:44  
PHOENIX, ARIZONA

**EXHIBIT A**  
**TO AFFIDAVIT OF ANNUAL CLAIM MAINTENANCE FEE PAYMENT AND**  
**NOTICE OF INTENT TO HOLD MINING CLAIMS**

Unpatented mining claims situated in the Plomosa Mining District (a/k/a the Bouse Mining District) in Sections 18, 19, 20, 21 and 22, Township 6 North, Range 19 West; Sections 1, 2, 11, 12, 13, 14, 22, 23, 24, 25, 26 and 27, Township 6 North, Range 20 West; G&SRB&M, La Paz County, Arizona, the names of which together with the book and page and/or document numbers of recording of the location notices, and amendments thereto, in the official records of said La Paz County, Arizona (or Yuma County, Arizona to the extent recorded therein prior to the establishment of La Paz County, Arizona), and the serial numbers assigned by the Arizona State Office of the Bureau of Land Management, are as follows:

No.	Claim Name	Book / Page; Document No.	BLM Serial No.
1	COPPERSTONE #30	1151 / 145; 86-2329	AMC98423
2	COPPERSTONE #31	1151 / 148; 86-2330	AMC98424
3	COPPERSTONE #32	1151 / 149; 86-2331	AMC98425
4	COPPERSTONE #33	1151 / 150; 86-2332	AMC98426
5	COPPERSTONE #34	1151 / 151; 86-2333	AMC98427
6	COPPERSTONE #35	1151 / 152; 86-2334	AMC98428
7	COPPERSTONE #36	1151 / 153; 86-2335	AMC98429
8	COPPERSTONE #37	1151 / 154; 86-2336	AMC98430
9	COPPERSTONE #38	1151 / 155; 86-2337	AMC98431
10	COPPERSTONE #39	1151 / 156; 86-2338	AMC98432
11	COPPERSTONE #40	1151 / 157; 86-2339	AMC98433
12	COPPERSTONE #41	1152 / 181; 86-2340	AMC98957
13	COPPERSTONE #42	1152 / 183; 86-2341	AMC98958
14	COPPERSTONE #43	1152 / 185; 86-2342	AMC98959
15	COPPERSTONE #44	1152 / 187; 86-2343	AMC98960
16	COPPERSTONE #45	1152 / 189; 86-2344	AMC98961
17	COPPERSTONE #46	1152 / 191; 86-2345	AMC98962
18	COPPERSTONE #47	1152 / 193; 86-2346	AMC98963
19	COPPERSTONE #48	1152 / 195; 86-2347	AMC98964
20	COPPERSTONE #49	1152 / 197; 86-2348	AMC98965
21	COPPERSTONE #50	1152 / 199; 86-2349	AMC98966
22	COPPERSTONE #51	1152 / 201; 86-2350	AMC98967
23	COPPERSTONE #52	1152 / 203; 86-2351	AMC98968

PHOENIX, ARIZONA

2018 JUL -5 A 11:44

RECEIVED  
 BLM FIELD OFFICE



No.	Claim Name	Book / Page; Document No.	BLM Serial No.
24	COPPERSTONE #53	1152 / 205; 86-2352	AMC98969
25	COPPERSTONE #54	1152 / 763; 86-2353	AMC98970
26	COPPERSTONE #55	1152 / 765; 86-2354	AMC98971
27	COPPERSTONE #56	1152 / 767; 86-2355	AMC98972
28	COPPERSTONE #57	1152 / 769; 86-2356	AMC98973
29	COPPERSTONE #58	1152 / 771; 86-2357	AMC98974
30	COPPERSTONE #59	1152 / 773; 86-2358	AMC98975
31	COPPERSTONE #60	1152 / 775; 86-2359	AMC98976
32	COPPERSTONE #61	1152 / 777; 86-2360	AMC98977
33	COPPERSTONE #62	1152 / 779; 86-2361	AMC98978
34	COPPERSTONE #63	1152 / 781; 86-2362	AMC98979
35	IRON REEF #1	1168 / 69	AMC105953
36	IRON REEF #2	1168 / 72	AMC105954
37	IRON REEF #3	1168 / 74	AMC105955
38	IRON REEF #4	1168 / 74	AMC105956
39	IRON REEF #5	1168 / 78	AMC105957
40	IRON REEF #6	1168 / 68	AMC105958
41	IRON REEF #7	1168 / 82	AMC105959
42	IRON REEF #8	1168 / 84	AMC105960
43	IRON REEF #9	1168 / 86	AMC105961
44	IRON REEF #10	1168 / 88	AMC105962
45	COPPERSTONE #64	1173 / 716; 86-2363	AMC108058
46	COPPERSTONE #65	1173 / 719; 86-2364	AMC108059
47	COPPERSTONE 101	1254 / 76; 86-2365	AMC144884
48	COPPERSTONE 102	1254 / 79; 86-2366	AMC144885
49	COPPERSTONE 103	1254 / 81; 86-2367	AMC144886
50	COPPERSTONE 104	1254 / 83; 86-2368	AMC144887
51	COPPERSTONE 105	1254 / 85; 86-2369	AMC144888
52	COPPERSTONE 106	1254 / 87; 86-2370	AMC144889
53	COPPERSTONE 107	1254 / 89; 86-2371	AMC144890
54	COPPERSTONE 108	1254 / 91; 86-2372	AMC144891
55	COPPERSTONE 109	1254 / 93; 86-2373	AMC144892
56	COPPERSTONE 110	1254 / 95; 86-2374	AMC144893
57	COPPERSTONE 111	1254 / 97; 86-2375	AMC144894
58	COPPERSTONE 112	1254 / 99; 86-2376	AMC144895
59	COPPERSTONE 113	1254 / 101; 86-2377	AMC144896

PHOENIX, ARIZONA

2010 JUL -5 A 11:44

RECEIVED  
BLM OFFICE

No.	Claim Name	Book / Page; Document No.	BLM Serial No.
60	COPPERSTONE 114	1254 / 103; 86-2378	AMC144897
61	COPPERSTONE 115	1254 / 105; 86-2379	AMC144898
62	COPPERSTONE 116A	1254 / 107; 86-2380	AMC144899
63	COPPERSTONE 117	1254 / 109; 86-2381	AMC144900
64	COPPERSTONE 118	1254 / 111; 86-2382	AMC144901
65	COPPERSTONE 119	1254 / 113; 86-2383	AMC144902
66	COPPERSTONE 120	1254 / 115; 86-2384	AMC144903
67	COPPERSTONE 122	1254 / 119; 86-2385	AMC144905
68	COPPERSTONE 123	1254 / 121; 86-2386	AMC144906
69	COPPERSTONE 124	1254 / 123; 86-2387	AMC144907
70	COPPERSTONE 125	1254 / 125; 86-2388	AMC144908
71	COPPERSTONE 126	1254 / 127; 86-2389	AMC144909
72	COPPERSTONE 127	1254 / 129; 86-2390	AMC144910
73	COPPERSTONE 129	1254 / 133; 86-2391	AMC144912
74	COPPERSTONE 130	1254 / 135; 86-2392	AMC144913
75	COPPERSTONE 131	1254 / 137; 86-2393	AMC144914
76	COPPERSTONE 132	1254 / 139; 86-2394	AMC144915
77	COPPERSTONE 133	1254 / 141; 86-2395	AMC144916
78	COPPERSTONE 134	1254 / 143; 86-2396	AMC144917
79	COPPERSTONE 136	1254 / 147; 86-2397	AMC144919
80	COPPERSTONE 137	1254 / 149; 86-2398	AMC144920
81	COPPERSTONE 138	1254 / 151; 86-2399	AMC144921
82	COPPERSTONE 139	1254 / 153; 86-2400	AMC144922
83	COPPERSTONE 140	1254 / 155; 86-2401	AMC144923
84	COPPERSTONE 141	1254 / 157; 86-2402	AMC144924
85	COPPERSTONE 142	1254 / 159; 86-2403	AMC144925
86	COPPERSTONE 143	1254 / 161; 86-2404	AMC144926
87	COPPERSTONE 144	1254 / 163; 86-2405	AMC144927
88	COPPERSTONE 145	1254 / 165; 86-2406	AMC144928
89	COPPERSTONE 146	1254 / 167; 86-2407	AMC144929
90	COPPERSTONE 147	1254 / 169; 86-2408	AMC144930
91	COPPERSTONE 148	1254 / 171; 86-2409	AMC144931
92	COPPERSTONE 149	1254 / 173; 86-2410	AMC144932
93	COPPERSTONE 150	1254 / 175; 86-2411	AMC144933
94	COPPERSTONE 151	1254 / 177; 86-2412	AMC144934
95	COPPERSTONE 152	1254 / 179; 86-2413	AMC144935

PHOENIX, ARIZONA

2018 JUL - 5 A 11:44

RECEIVED

No.	Claim Name	Book / Page; Document No.	BLM Serial No.
96	COPPERSTONE 153	1254 / 181; 86-2414	AMC144936
97	COPPERSTONE 154	1254 / 183; 86-2415	AMC144937
98	COPPERSTONE 155	1254 / 185; 86-2416	AMC144938
99	COPPERSTONE 156	1254 / 187; 86-2417	AMC144939
100	COPPERSTONE 157	1254 / 189; 86-2418	AMC144940
101	COPPERSTONE 158	1254 / 191; 86-2419	AMC144941
102	COPPERSTONE 159	1254 / 193; 86-2420	AMC144942
103	COPPERSTONE 160	1254 / 195; 86-2421	AMC144943
104	COPPERSTONE 161	1254 / 197; 86-2422	AMC144944
105	COPPERSTONE 162	1276 / 349; 86-2423	AMC164418
106	COPPERSTONE 163	1276 / 355; 86-2424	AMC164419
107	COPPERSTONE 164	1276 / 357; 86-2425	AMC164420
108	COPPERSTONE 165	1276 / 359; 86-2426	AMC164421
109	COPPERSTONE 166	1276 / 361; 86-2427	AMC164422
110	COPPERSTONE 167	1276 / 363; 86-2428	AMC164423
111	COPPERSTONE 168	1276 / 365; 86-2429	AMC164424
112	COPPERSTONE 169	1276 / 367; 86-2430	AMC164425
113	COPPERSTONE 170	1276 / 369; 86-2431	AMC164426
114	COPPERSTONE 171	1276 / 371; 86-2432	AMC164427
115	COPPERSTONE 172A	1276 / 373; 86-2433	AMC164428
116	COPPERSTONE 183A	1276 / 395; 86-2434	AMC164439
117	COPPERSTONE 184	1276 / 397; 86-2435	AMC164440
118	COPPERSTONE 185	1276 / 398; 86-2436	AMC164441
119	COPPERSTONE 186	1276 / 400; 86-2437	AMC164442
120	COPPERSTONE 187	1276 / 402; 86-2438	AMC164443
121	COPPERSTONE 188	1276 / 404; 86-2439	AMC164444
122	COPPERSTONE 189	1276 / 406; 86-2440	AMC164445
123	COPPERSTONE 190	1276 / 408; 86-2441	AMC164446
124	COPPERSTONE 191	1276 / 410; 86-2442	AMC164447
125	COPPERSTONE 192A	1276 / 412; 86-2443	AMC164448
126	COPPERSTONE 210	1276 / 448; 86-2444	AMC164466
127	COPPERSTONE 211	1276 / 450; 86-2445	AMC164467
128	COPPERSTONE 212	1276 / 452; 86-2446	AMC164468
129	COPPERSTONE 213	1276 / 454; 86-2447	AMC164469
130	COPPERSTONE 214	1276 / 456; 86-2448	AMC164470
131	COPPERSTONE 215	1276 / 458; 86-2449	AMC164471

PHOENIX, ARIZONA

2018 JUL -5 A 11:44

RECEIVED

No.	Claim Name	Book / Page; Document No.	BLM Serial No.
132	COPPERSTONE 216	1276 / 460; 86-2450	AMC164472
133	COPPERSTONE 217	1276 / 462; 86-2451	AMC164473
134	COPPERSTONE 218	1276 / 462; 86-2452	AMC164474
135	COPPERSTONE 219	1276 / 466; 86-2453	AMC164475
136	COPPERSTONE 220	1276 / 468; 86-2454	AMC164476
137	COPPERSTONE 221	1276 / 470; 86-2455	AMC164477
138	COPPERSTONE 222	1276 / 472; 86-2456	AMC164478
139	COPPERSTONE 223	1276 / 474; 86-2457	AMC164479
140	COPPERSTONE 224	1276 / 476; 86-2458	AMC164480
141	COPPERSTONE 225	1276 / 478; 86-2459	AMC164481
142	COPPERSTONE 226	1276 / 480; 86-2460	AMC164482
143	COPPERSTONE 227	1276 / 482; 86-2461	AMC164483
144	COPPERSTONE 228	1276 / 484; 86-2462	AMC164484
145	COPPERSTONE 229	1276 / 486; 86-2463	AMC164485
146	COPPERSTONE 230	1276 / 488; 86-2464	AMC164486
147	COPPERSTONE 231	1276 / 490; 86-2465	AMC164487
148	COPPERSTONE 232	1276 / 492; 86-2466	AMC164488
149	COPPERSTONE 233	1276 / 494; 86-2467	AMC164489
150	COPPERSTONE 234	1276 / 496; 86-2468	AMC164490
151	COPPERSTONE 235	1276 / 498; 86-2469	AMC164491
152	COPPERSTONE 236	1276 / 500; 86-2470	AMC164492
153	COPPERSTONE 237	1276 / 502; 86-2471	AMC164493
154	COPPERSTONE 238	1276 / 504; 86-2472	AMC164494
155	COPPERSTONE 239	1276 / 506; 86-2473	AMC164495
156	COPPERSTONE 240	1276 / 508; 86-2474	AMC164496
157	COPPERSTONE 241	1276 / 510; 86-2475	AMC164497
158	COPPERSTONE 242	1276 / 512; 86-2476	AMC164498
159	COPPERSTONE 243	1276 / 514; 86-2477	AMC164499
160	COPPERSTONE 244	1276 / 516; 86-2478	AMC164500
161	COPPERSTONE 245	1276 / 518; 86-2479	AMC164501
162	COPPERSTONE 246	1276 / 520; 86-2480	AMC164502
163	COPPERSTONE 247	1276 / 522; 86-2481	AMC164503
164	COPPERSTONE 248	1276 / 524; 86-2482	AMC164504
165	COPPERSTONE 249	1276 / 526; 86-2483	AMC164505
166	COPPERSTONE 250	1276 / 528; 86-2484	AMC164506
167	COPPERSTONE 251	1276 / 530; 86-2485	AMC164507

PHOENIX, ARIZONA

2010 JUL - 5 A 11:44

RECEIVED  
BLM STATE OFFICE

No.	Claim Name	Book / Page; Document No.	BLM Serial No.
168	COPPERSTONE 252	1276 / 532; 86-2486	AMC164508
169	COPPERSTONE 253	1276 / 534; 86-2487	AMC164509
170	COPPERSTONE 254	1276 / 536; 86-2488	AMC164510
171	COPPERSTONE 255	1276 / 538; 86-2489	AMC164511
172	COPPERSTONE 256	1276 / 540; 86-2490	AMC164512
173	COPPERSTONE 257	1276 / 542; 86-2491	AMC164513
174	COPPERSTONE 258	1276 / 544; 86-2492	AMC164514
175	COPPERSTONE 259	1276 / 546; 86-2493	AMC164515
176	COPPERSTONE 260	1276 / 548; 86-2494	AMC164516
177	COPPERSTONE 261	1276 / 550; 86-2495	AMC164517
178	COPPERSTONE 262	1276 / 552; 86-2496	AMC164518
179	COPPERSTONE 263	1276 / 554; 86-2497	AMC164519
180	COPPERSTONE 264	1276 / 556; 86-2498	AMC164520
181	COPPERSTONE 265	1276 / 558; 86-2499	AMC164521
182	COPPERSTONE 266	1276 / 560; 86-2500	AMC164522
183	COPPERSTONE 267	1276 / 562; 86-2501	AMC164523
184	COPPERSTONE 268	1276 / 564; 86-2502	AMC164524
185	COPPERSTONE 269	1276 / 566; 86-2503	AMC164525
186	COPPERSTONE 270	1276 / 568; 86-2504	AMC164526
187	COPPERSTONE 271	1276 / 570; 86-2505	AMC164527
188	COPPERSTONE 272	1276 / 572; 86-2506	AMC164528
189	COPPERSTONE 273	1276 / 574; 86-2507	AMC164529
190	COPPERSTONE 274	1276 / 576; 86-2508	AMC164530
191	COPPERSTONE 275	1276 / 578; 86-2509	AMC164531
192	COPPERSTONE 276	1276 / 580; 86-2510	AMC164532
193	COPPERSTONE 277	1276 / 582; 86-2511	AMC164533
194	COPPERSTONE 278	1276 / 584; 86-2512	AMC164534
195	COPPERSTONE 279	1276 / 586; 86-2513	AMC164535
196	COPPERSTONE 280	1276 / 588; 86-2514	AMC164536
197	COPPERSTONE 281	1276 / 590; 86-2515	AMC164537
198	COPPERSTONE 282	1276 / 592; 86-2516	AMC164538
199	COPPERSTONE 283	1276 / 594; 86-2517	AMC164539
200	COPPERSTONE 284	1276 / 596; 86-2518	AMC164540
201	COPPERSTONE 285	1276 / 598; 86-2519	AMC164541
202	COPPERSTONE 286	1276 / 600; 86-2520	AMC164542
203	COPPERSTONE 287	1276 / 602; 86-2521	AMC164543

PHOENIX, ARIZONA

2018 JUL -5 A 11:44

RECEIVED  
STATE OFFICE

No.	Claim Name	Book / Page; Document No.	BLM Serial No.
204	COPPERSTONE 288	1276 / 604; 86-2522	AMC164544
205	COPPERSTONE 289	1276 / 606; 86-2523	AMC164545
206	COPPERSTONE 290	1276 / 608; 86-2524	AMC164546
207	COPPERSTONE 291	1276 / 610; 86-2525	AMC164547
208	COPPERSTONE 292	1276 / 612; 86-2526	AMC164548
209	COPPERSTONE 293	1276 / 614; 86-2527	AMC164549
210	COPPERSTONE 294	1276 / 616; 86-2528	AMC164550
211	COPPERSTONE 295	1276 / 618; 86-2529	AMC164551
212	COPPERSTONE 296	1276 / 620; 86-2530	AMC164552
213	COPPERSTONE 297	1276 / 622; 86-2531	AMC164553
214	COPPERSTONE 298	1276 / 624; 86-2532	AMC164554
215	COPPERSTONE 299	1276 / 626; 86-2533	AMC164555
216	COPPERSTONE 300	1276 / 628; 86-2534	AMC164556
217	COPPERSTONE 301	1276 / 630; 86-2535	AMC164557
218	COPPERSTONE 302	1276 / 632; 86-2536	AMC164558
219	COPPERSTONE 303	1276 / 634; 86-2537	AMC164559
220	COPPERSTONE 304	1276 / 636; 86-2538	AMC164560
221	COPPERSTONE 305	1276 / 638; 86-2539	AMC164561
222	COPPERSTONE 306	1276 / 640; 86-2540	AMC164562
223	COPPERSTONE 307	1276 / 642; 86-2541	AMC164563
224	COPPERSTONE 308	1276 / 644; 86-2542	AMC164564
225	COPPERSTONE 309	1276 / 646; 86-2543	AMC164565
226	COPPERSTONE 310	1276 / 648; 86-2544	AMC164566
227	COPPERSTONE 311	1276 / 650; 86-2545	AMC164567
228	COPPERSTONE 312	1276 / 652; 86-2546	AMC164568
229	COPPERSTONE 313	1276 / 654; 86-2547	AMC164569
230	COPPERSTONE 314	1276 / 656; 86-2548	AMC164570
231	COPPERSTONE 315	1276 / 658; 86-2549	AMC164571
232	COPPERSTONE 316	84-2460; 86-2550	AMC220648
233	COPPERSTONE 317	84-2461; 86-2551	AMC220649
234	COPPERSTONE 318	84-2462; 86-2552	AMC220650
235	COPPERSTONE 319	84-2463; 86-2553	AMC220651
236	COPPERSTONE 320	84-2464; 86-2554	AMC220652
237	COPPERSTONE 321	84-2465; 86-2555	AMC220653
238	COPPERSTONE 322	84-2466; 86-2556	AMC220654
239	COPPERSTONE 323	84-2467; 86-2557	AMC220655

PHOENIX, ARIZONA

2018 JUL -5 A 11:44

RECEIVED  
STATE OFFICE

No.	Claim Name	Book / Page; Document No.	BLM Serial No.
240	COPPERSTONE 324	84-2468; 86-2558	AMC220656
241	COPPERSTONE 325	84-2469; 86-2559	AMC220657
242	COPPERSTONE 326	84-2470; 86-2560	AMC220658
243	COPPERSTONE 327	84-2471; 86-2561	AMC220659
244	COPPERSTONE 328	84-2472; 86-2562	AMC220660
245	COPPERSTONE 329	86-4548	AMC260459
246	COPPERSTONE 330	86-4549	AMC260460
247	COPPERSTONE 331	86-4550	AMC260461
248	COPPERSTONE 332	86-4551	AMC260462
249	COPPERSTONE 333	86-4552	AMC260463
250	COPPERSTONE 334	86-4553	AMC260464
251	COPPERSTONE 335	86-4554	AMC260465
252	COPPERSTONE 336	86-4555	AMC260466
253	COPPERSTONE 337	86-4556	AMC260467
254	COPPERSTONE 338	86-4557	AMC260468
255	COPPERSTONE 339	86-4558	AMC260469
256	COPPERSTONE #1	95-03966	AMC335231
257	COPPERSTONE #2	95-03967	AMC335232
258	COPPERSTONE #3	95-03968	AMC335233
259	COPPERSTONE #4	95-03969	AMC335234
260	COPPERSTONE #5	95-03970	AMC335235
261	COPPERSTONE #6	95-03971	AMC335236
262	COPPERSTONE #7	95-03972	AMC335237
263	COPPERSTONE #8	95-03973	AMC335238
264	COPPERSTONE #9	95-03974	AMC335239
265	COPPERSTONE #10	95-03975	AMC335240
266	COPPERSTONE #11	95-03976	AMC335241
267	COPPERSTONE #12	95-03977	AMC335242
268	COPPERSTONE #13	95-03978	AMC335243
269	COPPERSTONE #14	95-03979	AMC335244
270	COPPERSTONE #15	95-03980	AMC335245
271	COPPERSTONE #16	95-03981	AMC335246
272	COPPERSTONE #17	95-03982	AMC335247
273	COPPERSTONE #18	95-03983	AMC335248
274	COPPERSTONE #19	95-03984	AMC335249
275	COPPERSTONE #20	95-03985	AMC335250

PHOENIX, ARIZONA

2010 JUL - 5 A 11:44

RECEIVED  
BLM STATE OFFICE

No.	Claim Name	Book / Page; Document No.	BLM Serial No.
276	COPPERSTONE #21	95-03986	AMC335251
277	COPPERSTONE #22	95-03987	AMC335252
278	COPPERSTONE #23	95-03988	AMC335253
279	COPPERSTONE #24	95-03989	AMC335254
280	COPPERSTONE #25	95-03990	AMC335255
281	COPPERSTONE #26	95-03991	AMC335256
282	COPPERSTONE #27	95-03992	AMC335257
283	COPPERSTONE #28	95-03993	AMC335258
284	COPPERSTONE #29	95-03994	AMC335259

284 claims @ \$155/claim = \$44,020.00

RECEIVED  
2016 JUL -5 A 11:44  
PHOENIX, ARIZONA



**United States Department of the Interior**  
**Bureau of Land Management**  
 DIV OF LANDS, MINRLS & ENERGY  
 ONE N CENTRAL AVE  
 PHOENIX, AZ 85004 -4427  
 Phone: 602-417-9200

Receipt

No: 4205487

<b>Transaction #:</b> 4320426	
<b>Date of Transaction:</b> 07/05/2018	
CUSTOMER:	
ANGIE PATCH SURVIVOR'S TRUST 8557 E VIA DE VIVA SCOTTSDALE, AZ 85258-3948 US	

LINE #	QTY	DESCRIPTION	REMARKS	UNIT PRICE	TOTAL
1	1.00	LOCATABLE MINERALS / MINING CLAIMS- NOT NEW-UNADJUD, ONE AUTH NO. ONLY / MINING CLAIM MONEY RECEIVED <b>CASES: AMC98423/\$44020.00</b>	MAINT 2019/284	- n/a -	44020.00
<b>TOTAL:</b>					<b>\$44,020.00</b>

PAYMENT INFORMATION			
1	AMOUNT:	44020.00	POSTMARKED: N/A
	TYPE:	CHECK	RECEIVED: 07/05/2018
	CHECK NO:	91371	
	NAME:	FENNEMORE CRAIG PC 2394 E CAMELBACK RD STE 600 PHOENIX AZ 85016 US	

REMARKS

This receipt was generated by the automated BLM Collections and Billing System and is a paper representation of a portion of the official electronic record contained therein.

**WHEN RECORDED, RETURN TO:**

Marc A. Marra, Esq.  
Fennemore Craig, P.C.  
2394 East Camelback Road, Suite 600  
Phoenix, Arizona 85016-3429

260459  
**335231**

98423  
98957  
105953  
108058  
144884  
164418  
220648

STATE OF ARIZONA     )  
  ) ss:  
County of Maricopa    )

**AFFIDAVIT OF ANNUAL CLAIM MAINTENANCE FEE PAYMENT AND  
NOTICE OF INTENT TO HOLD MINING CLAIMS**

The undersigned Affiant, being duly sworn, deposes and states that:

1. I am a citizen of the United States and am at least eighteen (18) years of age;
2. I reside in the City of Phoenix, Maricopa County, Arizona;
3. I am an authorized agent for the ANGIE PATCH SURVIVOR'S TRUST and the DANIEL L. PATCH CREDIT TRUST (collectively, "Claimant"), whose address is Angie Patch, 8557 East Via De Viva, Scottsdale, Arizona 85258;
4. Claimant owns and maintains certain unpatented lode mining claims, placer mining claims, mill sites, and/or tunnel sites situated in La Paz County, Arizona as more particularly described on Exhibit A, which is attached hereto and incorporated herein by this reference (the "Claims");
5. Claimant is personally acquainted with the Claims;
6. Claimant intends to hold the Claims for the assessment year ending September 1, 2018;
7. Payment of the annual claim maintenance fee ("Maintenance Fee") of \$155.00 for every lode mining claim, mill site, and tunnel site, and \$155.00 for every 20 acres or portion thereof contained in each placer mining claim, has been made as evidenced by the Bureau of Land Management receipt, a copy of which is attached hereto and incorporated herein by this reference; and
8. Payment of the Maintenance Fee has been made in lieu of recording an affidavit of performance of annual assessment work for the purpose of complying with the laws, rules and regulations of the United States and/or Arizona relating to owning, holding and maintaining the Claims.

[Signature on following page]

**ENTERED**  
**AUG 03 2017**  
BY: RAM


RECEIVED  
STATE OF ARIZONA  
COUNTY OF MARICOPA  
CLERK'S OFFICE  
AUG 3 2017

Affiant executes this Affidavit of Annual Claim Maintenance Fee Payment and Notice of Intent to Hold Mining Claims on this 27<sup>m</sup> day of July, 2017.

Michele L. Van Quathem  
Michele L. Van Quathem, authorized agent

The foregoing Affidavit of Annual Claim Maintenance Fee Payment and Notice of Intent to Hold Mining Claims dated the 27<sup>m</sup> day of July, 2017, prepared for the benefit of the Angie Patch Survivor's Trust and the Daniel L. Patch Credit Trust, consisting of a total of twelve (12) pages, was sworn, subscribed and acknowledged before me this 27<sup>m</sup> day of July, 2017, by Michele L. Van Quathem, authorized agent of Angie Patch Survivor's Trust and the Daniel L. Patch Credit Trust, for and on behalf thereof.

IN WITNESS WHEREOF, I hereunto set my hand and official seal.



Samantha Frazier  
Notary Public

RECEIVED  
PLM AZ STATE OFFICE  
2017 AUG - 2 P 1:16  
PHOENIX, ARIZONA

**EXHIBIT A**  
**TO AFFIDAVIT OF ANNUAL CLAIM MAINTENANCE FEE PAYMENT AND**  
**NOTICE OF INTENT TO HOLD MINING CLAIMS**

Unpatented mining claims situated in the Plomosa Mining District (a/k/a the Bouse Mining District) in Sections 18, 19, 20, 21 and 22, Township 6 North, Range 19 West; Sections 1, 2, 11, 12, 13, 14, 22, 23, 24, 25, 26 and 27, Township 6 North, Range 20 West; G&SRB&M, La Paz County, Arizona, the names of which together with the book and page and/or document numbers of recording of the location notices, and amendments thereto, in the official records of said La Paz County, Arizona (or Yuma County, Arizona to the extent recorded therein prior to the establishment of La Paz County, Arizona), and the serial numbers assigned by the Arizona State Office of the Bureau of Land Management, are as follows:

No.	Claim Name	Book / Page; Document No.	BLM Serial No.
1	COPPERSTONE #30	1151 / 145; 86-2329	AMC98423
2	COPPERSTONE #31	1151 / 148; 86-2330	AMC98424
3	COPPERSTONE #32	1151 / 149; 86-2331	AMC98425
4	COPPERSTONE #33	1151 / 150; 86-2332	AMC98426
5	COPPERSTONE #34	1151 / 151; 86-2333	AMC98427
6	COPPERSTONE #35	1151 / 152; 86-2334	AMC98428
7	COPPERSTONE #36	1151 / 153; 86-2335	AMC98429
8	COPPERSTONE #37	1151 / 154; 86-2336	AMC98430
9	COPPERSTONE #38	1151 / 155; 86-2337	AMC98431
10	COPPERSTONE #39	1151 / 156; 86-2338	AMC98432
11	COPPERSTONE #40	1151 / 157; 86-2339	AMC98433
12	COPPERSTONE #41	1152 / 181; 86-2340	AMC98957
13	COPPERSTONE #42	1152 / 183; 86-2341	AMC98958
14	COPPERSTONE #43	1152 / 185; 86-2342	AMC98959
15	COPPERSTONE #44	1152 / 187; 86-2343	AMC98960
16	COPPERSTONE #45	1152 / 189; 86-2344	AMC98961
17	COPPERSTONE #46	1152 / 191; 86-2345	AMC98962
18	COPPERSTONE #47	1152 / 193; 86-2346	AMC98963
19	COPPERSTONE #48	1152 / 195; 86-2347	AMC98964
20	COPPERSTONE #49	1152 / 197; 86-2348	AMC98965
21	COPPERSTONE #50	1152 / 199; 86-2349	AMC98966
22	COPPERSTONE #51	1152 / 201; 86-2350	AMC98967
23	COPPERSTONE #52	1152 / 203; 86-2351	AMC98968

RECEIVED  
 BUREAU OF LAND MANAGEMENT  
 ARIZONA  
 AUG - 2 P 1:15

No.	Claim Name	Book / Page; Document No.	BLM Serial No.
24	COPPERSTONE #53	1152 / 205; 86-2352	AMC98969 7
25	COPPERSTONE #54	1152 / 763; 86-2353	AMC98970
26	COPPERSTONE #55	1152 / 765; 86-2354	AMC98971
27	COPPERSTONE #56	1152 / 767; 86-2355	AMC98972
28	COPPERSTONE #57	1152 / 769; 86-2356	AMC98973
29	COPPERSTONE #58	1152 / 771; 86-2357	AMC98974
30	COPPERSTONE #59	1152 / 773; 86-2358	AMC98975
31	COPPERSTONE #60	1152 / 775; 86-2359	AMC98976
32	COPPERSTONE #61	1152 / 777; 86-2360	AMC98977
33	COPPERSTONE #62	1152 / 779; 86-2361	AMC98978
34	COPPERSTONE #63	1152 / 781; 86-2362	AMC98979 J
35	IRON REEF #1	1168 / 69	AMC105953 7
36	IRON REEF #2	1168 / 72	AMC105954
37	IRON REEF #3	1168 / 74	AMC105955
38	IRON REEF #4	1168 / 74	AMC105956
39	IRON REEF #5	1168 / 78	AMC105957
40	IRON REEF #6	1168 / 68	AMC105958
41	IRON REEF #7	1168 / 82	AMC105959
42	IRON REEF #8	1168 / 84	AMC105960
43	IRON REEF #9	1168 / 86	AMC105961
44	IRON REEF #10	1168 / 88	AMC105962 J
45	COPPERSTONE #64	1173 / 716; 86-2363	AMC108058 7
46	COPPERSTONE #65	1173 / 719; 86-2364	AMC108059 J
47	COPPERSTONE 101	1254 / 76; 86-2365	AMC144884 7
48	COPPERSTONE 102	1254 / 79; 86-2366	AMC144885
49	COPPERSTONE 103	1254 / 81; 86-2367	AMC144886
50	COPPERSTONE 104	1254 / 83; 86-2368	AMC144887
51	COPPERSTONE 105	1254 / 85; 86-2369	AMC144888
52	COPPERSTONE 106	1254 / 87; 86-2370	AMC144889
53	COPPERSTONE 107	1254 / 89; 86-2371	AMC144890
54	COPPERSTONE 108	1254 / 91; 86-2372	AMC144891
55	COPPERSTONE 109	1254 / 93; 86-2373	AMC144892
56	COPPERSTONE 110	1254 / 95; 86-2374	AMC144893
57	COPPERSTONE 111	1254 / 97; 86-2375	AMC144894
58	COPPERSTONE 112	1254 / 99; 86-2376	AMC144895
59	COPPERSTONE 113	1254 / 101; 86-2377	AMC144896 J

RECEIVED  
 BLM FIELD OFFICE  
 PHOENIX, ARIZONA  
 6-2 P 1:15

No.	Claim Name	Book / Page; Document No.	BLM Serial No.
60	COPPERSTONE 114	1254 / 103; 86-2378	AMC144897
61	COPPERSTONE 115	1254 / 105; 86-2379	AMC144898
62	COPPERSTONE 116A	1254 / 107; 86-2380	AMC144899
63	COPPERSTONE 117	1254 / 109; 86-2381	AMC144900
64	COPPERSTONE 118	1254 / 111; 86-2382	AMC144901
65	COPPERSTONE 119	1254 / 113; 86-2383	AMC144902
66	COPPERSTONE 120	1254 / 115; 86-2384	AMC144903
67	COPPERSTONE 122	1254 / 119; 86-2385	AMC144905
68	COPPERSTONE 123	1254 / 121; 86-2386	AMC144906
69	COPPERSTONE 124	1254 / 123; 86-2387	AMC144907
70	COPPERSTONE 125	1254 / 125; 86-2388	AMC144908
71	COPPERSTONE 126	1254 / 127; 86-2389	AMC144909
72	COPPERSTONE 127	1254 / 129; 86-2390	AMC144910
73	COPPERSTONE 129	1254 / 133; 86-2391	AMC144912
74	COPPERSTONE 130	1254 / 135; 86-2392	AMC144913
75	COPPERSTONE 131	1254 / 137; 86-2393	AMC144914
76	COPPERSTONE 132	1254 / 139; 86-2394	AMC144915
77	COPPERSTONE 133	1254 / 141; 86-2395	AMC144916
78	COPPERSTONE 134	1254 / 143; 86-2396	AMC144917
79	COPPERSTONE 136	1254 / 147; 86-2397	AMC144919
80	COPPERSTONE 137	1254 / 149; 86-2398	AMC144920
81	COPPERSTONE 138	1254 / 151; 86-2399	AMC144921
82	COPPERSTONE 139	1254 / 153; 86-2400	AMC144922
83	COPPERSTONE 140	1254 / 155; 86-2401	AMC144923
84	COPPERSTONE 141	1254 / 157; 86-2402	AMC144924
85	COPPERSTONE 142	1254 / 159; 86-2403	AMC144925
86	COPPERSTONE 143	1254 / 161; 86-2404	AMC144926
87	COPPERSTONE 144	1254 / 163; 86-2405	AMC144927
88	COPPERSTONE 145	1254 / 165; 86-2406	AMC144928
89	COPPERSTONE 146	1254 / 167; 86-2407	AMC144929
90	COPPERSTONE 147	1254 / 169; 86-2408	AMC144930
91	COPPERSTONE 148	1254 / 171; 86-2409	AMC144931
92	COPPERSTONE 149	1254 / 173; 86-2410	AMC144932
93	COPPERSTONE 150	1254 / 175; 86-2411	AMC144933
94	COPPERSTONE 151	1254 / 177; 86-2412	AMC144934
95	COPPERSTONE 152	1254 / 179; 86-2413	AMC144935

RECEIVED  
 BLM OFFICE  
 PHOENIX, ARIZONA  
 AUG - 2 P 1:17

No.	Claim Name	Book / Page; Document No.	BLM Serial No.
96	COPPERSTONE 153	1254 / 181; 86-2414	AMC144936 7
97	COPPERSTONE 154	1254 / 183; 86-2415	AMC144937
98	COPPERSTONE 155	1254 / 185; 86-2416	AMC144938
99	COPPERSTONE 156	1254 / 187; 86-2417	AMC144939
100	COPPERSTONE 157	1254 / 189; 86-2418	AMC144940
101	COPPERSTONE 158	1254 / 191; 86-2419	AMC144941
102	COPPERSTONE 159	1254 / 193; 86-2420	AMC144942
103	COPPERSTONE 160	1254 / 195; 86-2421	AMC144943
104	COPPERSTONE 161	1254 / 197; 86-2422	AMC144944 J
105	COPPERSTONE 162	1276 / 349; 86-2423	AMC164418 7
106	COPPERSTONE 163	1276 / 355; 86-2424	AMC164419
107	COPPERSTONE 164	1276 / 357; 86-2425	AMC164420
108	COPPERSTONE 165	1276 / 359; 86-2426	AMC164421
109	COPPERSTONE 166	1276 / 361; 86-2427	AMC164422
110	COPPERSTONE 167	1276 / 363; 86-2428	AMC164423
111	COPPERSTONE 168	1276 / 365; 86-2429	AMC164424
112	COPPERSTONE 169	1276 / 367; 86-2430	AMC164425
113	COPPERSTONE 170	1276 / 369; 86-2431	AMC164426
114	COPPERSTONE 171	1276 / 371; 86-2432	AMC164427
115	COPPERSTONE 172A	1276 / 373; 86-2433	AMC164428 J
116	COPPERSTONE 183A	1276 / 395; 86-2434	AMC164439 7
117	COPPERSTONE 184	1276 / 397; 86-2435	AMC164440
118	COPPERSTONE 185	1276 / 398; 86-2436	AMC164441
119	COPPERSTONE 186	1276 / 400; 86-2437	AMC164442
120	COPPERSTONE 187	1276 / 402; 86-2438	AMC164443
121	COPPERSTONE 188	1276 / 404; 86-2439	AMC164444
122	COPPERSTONE 189	1276 / 406; 86-2440	AMC164445
123	COPPERSTONE 190	1276 / 408; 86-2441	AMC164446
124	COPPERSTONE 191	1276 / 410; 86-2442	AMC164447
125	COPPERSTONE 192A	1276 / 412; 86-2443	AMC164448 J
126	COPPERSTONE 210	1276 / 448; 86-2444	AMC164466 1
127	COPPERSTONE 211	1276 / 450; 86-2445	AMC164467
128	COPPERSTONE 212	1276 / 452; 86-2446	AMC164468
129	COPPERSTONE 213	1276 / 454; 86-2447	AMC164469
130	COPPERSTONE 214	1276 / 456; 86-2448	AMC164470
131	COPPERSTONE 215	1276 / 458; 86-2449	AMC164471 J

RECEIVED  
 BLM ARIZONA OFFICE  
 AUG - 2 P 1:17  
 TUCSON, ARIZONA

No.	Claim Name	Book / Page; Document No.	BLM Serial No.
132	COPPERSTONE 216	1276 / 460; 86-2450	AMC164472 7
133	COPPERSTONE 217	1276 / 462; 86-2451	AMC164473
134	COPPERSTONE 218	1276 / 462; 86-2452	AMC164474
135	COPPERSTONE 219	1276 / 466; 86-2453	AMC164475
136	COPPERSTONE 220	1276 / 468; 86-2454	AMC164476
137	COPPERSTONE 221	1276 / 470; 86-2455	AMC164477
138	COPPERSTONE 222	1276 / 472; 86-2456	AMC164478
139	COPPERSTONE 223	1276 / 474; 86-2457	AMC164479
140	COPPERSTONE 224	1276 / 476; 86-2458	AMC164480
141	COPPERSTONE 225	1276 / 478; 86-2459	AMC164481
142	COPPERSTONE 226	1276 / 480; 86-2460	AMC164482
143	COPPERSTONE 227	1276 / 482; 86-2461	AMC164483
144	COPPERSTONE 228	1276 / 484; 86-2462	AMC164484
145	COPPERSTONE 229	1276 / 486; 86-2463	AMC164485
146	COPPERSTONE 230	1276 / 488; 86-2464	AMC164486
147	COPPERSTONE 231	1276 / 490; 86-2465	AMC164487
148	COPPERSTONE 232	1276 / 492; 86-2466	AMC164488
149	COPPERSTONE 233	1276 / 494; 86-2467	AMC164489
150	COPPERSTONE 234	1276 / 496; 86-2468	AMC164490
151	COPPERSTONE 235	1276 / 498; 86-2469	AMC164491
152	COPPERSTONE 236	1276 / 500; 86-2470	AMC164492
153	COPPERSTONE 237	1276 / 502; 86-2471	AMC164493
154	COPPERSTONE 238	1276 / 504; 86-2472	AMC164494
155	COPPERSTONE 239	1276 / 506; 86-2473	AMC164495
156	COPPERSTONE 240	1276 / 508; 86-2474	AMC164496
157	COPPERSTONE 241	1276 / 510; 86-2475	AMC164497
158	COPPERSTONE 242	1276 / 512; 86-2476	AMC164498
159	COPPERSTONE 243	1276 / 514; 86-2477	AMC164499
160	COPPERSTONE 244	1276 / 516; 86-2478	AMC164500
161	COPPERSTONE 245	1276 / 518; 86-2479	AMC164501
162	COPPERSTONE 246	1276 / 520; 86-2480	AMC164502
163	COPPERSTONE 247	1276 / 522; 86-2481	AMC164503
164	COPPERSTONE 248	1276 / 524; 86-2482	AMC164504
165	COPPERSTONE 249	1276 / 526; 86-2483	AMC164505
166	COPPERSTONE 250	1276 / 528; 86-2484	AMC164506
167	COPPERSTONE 251	1276 / 530; 86-2485	AMC164507

RECEIVED  
 BLM STATE OFFICE  
 AUG - 2 P 1:17  
 PHOENIX, ARIZONA



No.	Claim Name	Book / Page; Document No.	BLM Serial No.
168	COPPERSTONE 252	1276 / 532; 86-2486	AMC164508 7
169	COPPERSTONE 253	1276 / 534; 86-2487	AMC164509
170	COPPERSTONE 254	1276 / 536; 86-2488	AMC164510
171	COPPERSTONE 255	1276 / 538; 86-2489	AMC164511
172	COPPERSTONE 256	1276 / 540; 86-2490	AMC164512
173	COPPERSTONE 257	1276 / 542; 86-2491	AMC164513
174	COPPERSTONE 258	1276 / 544; 86-2492	AMC164514
175	COPPERSTONE 259	1276 / 546; 86-2493	AMC164515
176	COPPERSTONE 260	1276 / 548; 86-2494	AMC164516
177	COPPERSTONE 261	1276 / 550; 86-2495	AMC164517
178	COPPERSTONE 262	1276 / 552; 86-2496	AMC164518
179	COPPERSTONE 263	1276 / 554; 86-2497	AMC164519
180	COPPERSTONE 264	1276 / 556; 86-2498	AMC164520
181	COPPERSTONE 265	1276 / 558; 86-2499	AMC164521
182	COPPERSTONE 266	1276 / 560; 86-2500	AMC164522
183	COPPERSTONE 267	1276 / 562; 86-2501	AMC164523
184	COPPERSTONE 268	1276 / 564; 86-2502	AMC164524
185	COPPERSTONE 269	1276 / 566; 86-2503	AMC164525
186	COPPERSTONE 270	1276 / 568; 86-2504	AMC164526
187	COPPERSTONE 271	1276 / 570; 86-2505	AMC164527
188	COPPERSTONE 272	1276 / 572; 86-2506	AMC164528
189	COPPERSTONE 273	1276 / 574; 86-2507	AMC164529
190	COPPERSTONE 274	1276 / 576; 86-2508	AMC164530
191	COPPERSTONE 275	1276 / 578; 86-2509	AMC164531
192	COPPERSTONE 276	1276 / 580; 86-2510	AMC164532
193	COPPERSTONE 277	1276 / 582; 86-2511	AMC164533
194	COPPERSTONE 278	1276 / 584; 86-2512	AMC164534
195	COPPERSTONE 279	1276 / 586; 86-2513	AMC164535
196	COPPERSTONE 280	1276 / 588; 86-2514	AMC164536
197	COPPERSTONE 281	1276 / 590; 86-2515	AMC164537
198	COPPERSTONE 282	1276 / 592; 86-2516	AMC164538
199	COPPERSTONE 283	1276 / 594; 86-2517	AMC164539
200	COPPERSTONE 284	1276 / 596; 86-2518	AMC164540
201	COPPERSTONE 285	1276 / 598; 86-2519	AMC164541
202	COPPERSTONE 286	1276 / 600; 86-2520	AMC164542
203	COPPERSTONE 287	1276 / 602; 86-2521	AMC164543

RECEIVED  
 BUREAU OF LAND MANAGEMENT  
 U.S. DEPARTMENT OF THE INTERIOR  
 PHOENIX, ARIZONA  
 JUN - 2 9 11

No.	Claim Name	Book / Page; Document No.	BLM Serial No.
204	COPPERSTONE 288	1276 / 604; 86-2522	AMC164544 7
205	COPPERSTONE 289	1276 / 606; 86-2523	AMC164545
206	COPPERSTONE 290	1276 / 608; 86-2524	AMC164546
207	COPPERSTONE 291	1276 / 610; 86-2525	AMC164547
208	COPPERSTONE 292	1276 / 612; 86-2526	AMC164548
209	COPPERSTONE 293	1276 / 614; 86-2527	AMC164549
210	COPPERSTONE 294	1276 / 616; 86-2528	AMC164550
211	COPPERSTONE 295	1276 / 618; 86-2529	AMC164551
212	COPPERSTONE 296	1276 / 620; 86-2530	AMC164552
213	COPPERSTONE 297	1276 / 622; 86-2531	AMC164553
214	COPPERSTONE 298	1276 / 624; 86-2532	AMC164554
215	COPPERSTONE 299	1276 / 626; 86-2533	AMC164555
216	COPPERSTONE 300	1276 / 628; 86-2534	AMC164556
217	COPPERSTONE 301	1276 / 630; 86-2535	AMC164557
218	COPPERSTONE 302	1276 / 632; 86-2536	AMC164558
219	COPPERSTONE 303	1276 / 634; 86-2537	AMC164559
220	COPPERSTONE 304	1276 / 636; 86-2538	AMC164560
221	COPPERSTONE 305	1276 / 638; 86-2539	AMC164561
222	COPPERSTONE 306	1276 / 640; 86-2540	AMC164562
223	COPPERSTONE 307	1276 / 642; 86-2541	AMC164563
224	COPPERSTONE 308	1276 / 644; 86-2542	AMC164564
225	COPPERSTONE 309	1276 / 646; 86-2543	AMC164565
226	COPPERSTONE 310	1276 / 648; 86-2544	AMC164566
227	COPPERSTONE 311	1276 / 650; 86-2545	AMC164567
228	COPPERSTONE 312	1276 / 652; 86-2546	AMC164568
229	COPPERSTONE 313	1276 / 654; 86-2547	AMC164569
230	COPPERSTONE 314	1276 / 656; 86-2548	AMC164570
231	COPPERSTONE 315	1276 / 658; 86-2549	AMC164571 J
232	COPPERSTONE 316	84-2460; 86-2550	AMC220648 7
233	COPPERSTONE 317	84-2461; 86-2551	AMC220649
234	COPPERSTONE 318	84-2462; 86-2552	AMC220650
235	COPPERSTONE 319	84-2463; 86-2553	AMC220651
236	COPPERSTONE 320	84-2464; 86-2554	AMC220652
237	COPPERSTONE 321	84-2465; 86-2555	AMC220653
238	COPPERSTONE 322	84-2466; 86-2556	AMC220654
239	COPPERSTONE 323	84-2467; 86-2557	AMC220655 J

RECEIVED  
 JUN - 2 P 1:17  
 ARIZONA  
 OFFICE

No.	Claim Name	Book / Page; Document No.	BLM Serial No.
240	COPPERSTONE 324	84-2468; 86-2558	AMC220656
241	COPPERSTONE 325	84-2469; 86-2559	AMC220657
242	COPPERSTONE 326	84-2470; 86-2560	AMC220658
243	COPPERSTONE 327	84-2471; 86-2561	AMC220659
244	COPPERSTONE 328	84-2472; 86-2562	AMC220660
245	COPPERSTONE 329	86-4548	AMC260459
246	COPPERSTONE 330	86-4549	AMC260460
247	COPPERSTONE 331	86-4550	AMC260461
248	COPPERSTONE 332	86-4551	AMC260462
249	COPPERSTONE 333	86-4552	AMC260463
250	COPPERSTONE 334	86-4553	AMC260464
251	COPPERSTONE 335	86-4554	AMC260465
252	COPPERSTONE 336	86-4555	AMC260466
253	COPPERSTONE 337	86-4556	AMC260467
254	COPPERSTONE 338	86-4557	AMC260468
255	COPPERSTONE 339	86-4558	AMC260469
256	COPPERSTONE #1	95-03966	AMC335231
257	COPPERSTONE #2	95-03967	AMC335232
258	COPPERSTONE #3	95-03968	AMC335233
259	COPPERSTONE #4	95-03969	AMC335234
260	COPPERSTONE #5	95-03970	AMC335235
261	COPPERSTONE #6	95-03971	AMC335236
262	COPPERSTONE #7	95-03972	AMC335237
263	COPPERSTONE #8	95-03973	AMC335238
264	COPPERSTONE #9	95-03974	AMC335239
265	COPPERSTONE #10	95-03975	AMC335240
266	COPPERSTONE #11	95-03976	AMC335241
267	COPPERSTONE #12	95-03977	AMC335242
268	COPPERSTONE #13	95-03978	AMC335243
269	COPPERSTONE #14	95-03979	AMC335244
270	COPPERSTONE #15	95-03980	AMC335245
271	COPPERSTONE #16	95-03981	AMC335246
272	COPPERSTONE #17	95-03982	AMC335247
273	COPPERSTONE #18	95-03983	AMC335248
274	COPPERSTONE #19	95-03984	AMC335249
275	COPPERSTONE #20	95-03985	AMC335250

RECEIVED  
 BLM ARIZONA OFFICE  
 2011 AUG - 2 P 1:17  
 PHOENIX, ARIZONA

No.	Claim Name	Book / Page; Document No.	BLM Serial No.
276	COPPERSTONE #21	95-03986	AMC335251 7
277	COPPERSTONE #22	95-03987	AMC335252
278	COPPERSTONE #23	95-03988	AMC335253
279	COPPERSTONE #24	95-03989	AMC335254
280	COPPERSTONE #25	95-03990	AMC335255
281	COPPERSTONE #26	95-03991	AMC335256
282	COPPERSTONE #27	95-03992	AMC335257
283	COPPERSTONE #28	95-03993	AMC335258
284	COPPERSTONE #29	95-03994	AMC335259 J

284 claims @ \$155/claim = \$44,020.00

RECEIVED  
 CLM ASSTANT OFFICE  
 2017 AUG -2 P 1:17  
 PHOENIX, ARIZONA

NO. OF CLAIMS 284  
 AMOUNT 44,020  
 RECEIPT NO. 3918282  
 •INIT. PER  
 \*\* BLM-ASO\*\*

**United States Department of the Interior**  
**Bureau of Land Management**  
 DIV OF LANDS, MINRLS & ENERGY  
 ONE N CENTRAL AVE  
 PHOENIX, AZ 85004 -4427  
 Phone: 602-417-9200

Receipt

No: 3918282

<b>Transaction #:</b> 4027757	
<b>Date of Transaction:</b> 08/02/2017	
CUSTOMER:	
FENNEMORE CRAIG PC 2394 E CAMELBACK RD STE 600 PHOENIX, AZ 85016-9077 US	

LINE #	QTY	DESCRIPTION	REMARKS	UNIT PRICE	TOTAL
1	1.00	LOCATABLE MINERALS / MINING CLAIMS- NOT NEW-UNADJUD, ONE AUTH NO. ONLY / MINING CLAIM MONEY RECEIVED <b>CASES: AMC98423/\$44020.00</b>	2018 MAINT/284	- n/a -	44020.00
<b>TOTAL:</b>					<b>\$44,020.00</b>

PAYMENT INFORMATION			
1	AMOUNT:	44020.00	POSTMARKED: N/A
	TYPE:	CHECK	RECEIVED: 08/02/2017
	CHECK NO:	90982	
	NAME:	FENNEMORE CRAIG PC 2394 E CAMELBACK RD STE 600 PHOENIX AZ 85016-9077 US	

REMARKS

This receipt was generated by the automated BLM Collections and Billing System and is a paper representation of a portion of the official electronic record contained therein.

June 24, 2016

U.S. Bureau of Land Management  
Arizona State Office  
Attn: Mining Claims  
One North Central Ave., Suite 800  
Phoenix, Arizona 85004-4427

98423  
98957  
105953  
108058  
144884  
164418  
220648  
260459  
335231

PHOENIX, ARIZONA

2016 AUG 18 P 2:48

RECEIVED  
BLM AZ STATE OFFICE

RE: **Change of Address** for Mining Claims and Right-of Way Files

To Whom It May Concern:


Please change the contact information for the owners of the attached list of mining claims, the Daniel L. Patch Credit Trust and the Angie Patch Survivor's Trust, to my current address. I am the trustee for both trusts. My current address is:

Daniel L. Patch Credit Trust  
Angie Patch Survivor's Trust  
c/o Angie Patch  
8557 E. Via De Viva  
Scottsdale, Arizona 85258

Please also change my address in Right-of-Way files AZA 032504, AZA 032505 and AZA032506 to the above address.

If you have any questions about this change or need additional information, please feel free to contact my attorney, Michele Van Quathem, at (602) 357-7586.

Sincerely,



Angie Patch  
Trustee of the Daniel L. Patch Credit Trust  
Trustee of the Angie Patch Survivor's Trust

Enclosure

c: Yuma Field Office, BLM

## EXHIBIT "A"

The following unpatented lode mining claims situated in the Plomosa Mining District, La Paz County, State of Arizona, located in Sections 7, 8, 17-22, 28-33 Township 6 North, Range 19 West; Sections 1, 2, 11-15, 22-27, 36, Township 6 North, Range 20 West, G&SRBM, described as follows:

Name of Claim	Original Recordation Book	Page	Present Recordation Instrument	BLM Serial Number (AMC)
Iron Reef # 1-10	1168	69-88		105953-105962
Copperstone #1-14			95-05841	335231-335244
Formerly:	1128	65-80	86-2300-2313	91283-91296
Copperstone # 15-17			95-05841	335245-335247
Formerly:	1129	627-632	86-2314-2316	88612-88614
Copperstone # 18-29			95-05841	335248-335259
Formerly:	1131	294-309	86-2317-2328	95246-95257
Copperstone # 30-40	1151	145-157	86-2329-2339	98423-98433
Copperstone # 41-53	1152	181-205	86-2340-2352	98957-98969
Copperstone # 54-57	1152	763-770	86-2353-2356	98970-98973
Copperstone # 58-62	1152	771-779	86-2357-2361	98974-98978
Copperstone # 63	1152	781	86-2362	98979
Copperstone # 64-65	1173	716-719	86-2363-2364	108058-108059
Copperstone # 101-115	1254	76-105	86-2365-2379	144844-144898
Copperstone # 116A	1254	107	86-2380	144899
Copperstone # 117-120	1254	109-115	86-2381-2384	144900-144903
Copperstone # 122-127	1254	119-129	86-2385-2390	144905-144910
Copperstone # 129-131	1254	133-138	86-2391-2393	144912-144914
Copperstone # 132-133	1254	139-140	86-2394-2395	144915-144916
Copperstone # 134	1254	142	86-2396	144917
Copperstone # 136-139	1254	147-154	86-2397-2400	144919-144922
Copperstone # 140-150	1254	155-175	86-2401-2411	144923-144933
Copperstone # 151-161	1254	176-197	86-2412-2422	144934-144944
Copperstone # 162-171	1276	349-371	86-2423-2432	164418-164427
Copperstone # 172A	1276	373	86-2433	164428
Copperstone # 183A	1276	395	86-2434	164439
Copperstone # 184-191	1276	397-410	86-2435-2442	164440-164447
Copperstone # 192A	1276	412	86-2443	164448
Copperstone # 210-315	1276	448-658	86-2444-2549	164466-164571
Copperstone # 316-328	84-2460-2472		86-2550-2562	220648-220660
Copperstone # 329-339	86-4548-4558			260459-260469

RECEIVED  
BLM AZ STATE OFFICE

NOV 15 11:11

RECEIVED  
BLM AZ STATE OFFICE  
PHOENIX, ARIZONA  
2011 AUG 18 P 2

Name of Claim	Original Recordation Book Page	Present Recordation Instrument	BLM Serial Number (AMC)
---------------	-----------------------------------	--------------------------------------	----------------------------

To the extent of the Grantor's interest in the following unpatented mining claims currently held by Bonanza Exploration Inc.:

CSA 1 – CSA 51		2004-03993 to 2004-04043	362237-362287
Copperstone 340-395		2010-02487 to 2010-02542	401022-401077
Copperstone 403-557		2010-02932 to 2010-03086	401078-401232

RECEIVED  
BLM AZ STATE OFFICE  
2011 AUG 18 P 2:48  
PHOENIX, ARIZONA



State of Arizona )  
County of La Paz )  
I, Shelly D. Baker, Recorder in and for the County of  
La Paz, State of Arizona, do hereby certify that the  
foregoing attached copy, consisting of 4 pages,  
is a true and correct copy of the document recorded  
in my office as Recording No. 201-3958.  
This certification valid only if printed in purple ink.  
Witness my hand and official seal this date: 9-13-2011

Shelly D. Baker, County Recorder  
By: [Signature]  
Deputy

RECEIVED  
BLM AZ STATE OFFICE  
2011 NOV 15 A 11:11  
PHOENIX, ARIZONA



**United States Department of the Interior  
Bureau of Land Management  
DIV OF LANDS, MINRLS & ENERGY  
ONE N CENTRAL AVE  
PHOENIX, AZ 85004 -4427  
Phone: 602-417-9200**

Receipt

No: 3618539

<b>Transaction #:</b> 3722165	
<b>Date of Transaction:</b> 08/01/2016	
CUSTOMER:	
ANGIE PATCH SURVIVOR'S TRUST 8557 E VIA DE VIVA SCOTTSDALE, AZ 85258-3948 US	

LINE #	QTY	DESCRIPTION	REMARKS	UNIT PRICE	TOTAL
1	1.00	LOCATABLE MINERALS / MINING CLAIMS- NOT NEW-UNADJUD, ONE AUTH NO. ONLY / MINING CLAIM MONEY RECEIVED CASES: AMC98423/\$44020.00	2017 MAINT (284)	- n/a -	44020.00
<b>TOTAL:</b>					<b>\$44,020.00</b>

PAYMENT INFORMATION			
1	AMOUNT:	44020.00	POSTMARKED: N/A
	TYPE:	CHECK	RECEIVED: 08/01/2016
	CHECK NO:	03175	
	NAME:	FENNEMORE CRAIG PC 2394 E CAMELBACK RD STE 600 PHOENIX AZ 85016 US	

REMARKS

This receipt was generated by the automated BLM Collections and Billing System and is a paper representation of a portion of the official electronic record contained therein.

PHOENIX, ARIZONA  
 2016 AUG 18 P 2:48  
 RECEIVED  
 BLM AZ STATE OFFICE

**United States Department of the Interior**  
**Bureau of Land Management**  
 DIV OF LANDS, MINRLS & ENERGY  
 ONE N CENTRAL AVE  
 PHOENIX, AZ 85004 -4427  
 Phone: 602-417-9200

Receipt

No: 3618551

<b>Transaction #:</b> 3722177	
<b>Date of Transaction:</b> 08/01/2016	
CUSTOMER:	
BONANZA EXPL INC C/O KERR MINES INC 400-365 BAY ST TORONTO ONTARIO TORONTO, ON M5H 2V1 CA	

LINE #	QTY	DESCRIPTION	REMARKS	UNIT PRICE	TOTAL
1	1.00	LOCATABLE MINERALS / MINING CLAIMS- NOT NEW-UNADJUD, ONE AUTH NO. ONLY / MINING CLAIM MONEY RECEIVED CASES: AMC362237/\$40610.00	2017 MAINT (262)	- n/a -	40610.00
<b>TOTAL:</b>					<b>\$40,610.00</b>

PAYMENT INFORMATION			
1	AMOUNT:	40610.00	POSTMARKED: N/A
	TYPE:	CHECK	RECEIVED: 08/01/2016
	CHECK NO:	03176	
	NAME:	FENNEMORE CRAIG PC 2394 E CAMELBACK RD STE 600 PHOENIX AZ 85016 CA	

REMARKS

This receipt was generated by the automated BLM Collections and Billing System and is a paper representation of a portion of the official electronic record contained therein.

RECEIVED  
 BLM AZ STATE OFFICE  
 AUG 18 P 2:48  
 PHOENIX, ARIZONA

**DEPARTMENT OF THE INTERIOR  
BUREAU OF LAND MANAGEMENT  
MINING CLAIMS**

**MC Customer Information - With Serial No. and Claim Name  
ACTIVE CLAIMS**

Admin State: AZ

Geo State: AZ

**PATCH DANIEL L CREDIT TRST  
6850 N 86TH ST  
SCOTTSDALE, AZ 85250-4903**

CUSTOMER ID: 2324244

<u>Serial No.</u>	<u>Claim Name/Number</u>	<u>Lead Serial No.</u>	<u>Disposition</u>
AMC105953	IRON REEF #1	AMC105953	ACTIVE
AMC105954	IRON REEF #2	AMC105953	ACTIVE
AMC105955	IRON REEF #3	AMC105953	ACTIVE
AMC105956	IRON REEF #4	AMC105953	ACTIVE
AMC105957	IRON REEF #5	AMC105953	ACTIVE
AMC105958	IRON REEF #6	AMC105953	ACTIVE
AMC105959	IRON REEF #7	AMC105953	ACTIVE
AMC105960	IRON REEF #8	AMC105953	ACTIVE
AMC105961	IRON REEF #9	AMC105953	ACTIVE
AMC105962	IRON REEF #10	AMC105953	ACTIVE
AMC108058	COPPERSTONE #64	AMC108058	ACTIVE
AMC108059	COPPERSTONE #65	AMC108058	ACTIVE
AMC144884	COPPERSTONE 101	AMC144884	ACTIVE
AMC144885	COPPERSTONE 102	AMC144884	ACTIVE
AMC144886	COPPERSTONE 103	AMC144884	ACTIVE
AMC144887	COPPERSTONE 104	AMC144884	ACTIVE
AMC144888	COPPERSTONE 105	AMC144884	ACTIVE
AMC144889	COPPERSTONE 106	AMC144884	ACTIVE
AMC144890	COPPERSTONE 107	AMC144884	ACTIVE
AMC144891	COPPERSTONE 108	AMC144884	ACTIVE
AMC144892	COPPERSTONE 109	AMC144884	ACTIVE
AMC144893	COPPERSTONE 110	AMC144884	ACTIVE
AMC144894	COPPERSTONE 111	AMC144884	ACTIVE
AMC144895	COPPERSTONE 112	AMC144884	ACTIVE
AMC144896	COPPERSTONE 113	AMC144884	ACTIVE
AMC144897	COPPERSTONE 114	AMC144884	ACTIVE
AMC144898	COPPERSTONE 115	AMC144884	ACTIVE
AMC144899	COPPERSTONE 116A	AMC144884	ACTIVE
AMC144900	COPPERSTONE 117	AMC144884	ACTIVE
AMC144901	COPPERSTONE 118	AMC144884	ACTIVE
AMC144902	COPPERSTONE 119	AMC144884	ACTIVE
AMC144903	COPPERSTONE 120	AMC144884	ACTIVE
AMC144905	COPPERSTONE 122	AMC144884	ACTIVE
AMC144906	COPPERSTONE 123	AMC144884	ACTIVE
AMC144907	COPPERSTONE 124	AMC144884	ACTIVE
AMC144908	COPPERSTONE 125	AMC144884	ACTIVE
AMC144909	COPPERSTONE 126	AMC144884	ACTIVE
AMC144910	COPPERSTONE 127	AMC144884	ACTIVE
AMC144912	COPPERSTONE 129	AMC144884	ACTIVE
AMC144913	COPPERSTONE 130	AMC144884	ACTIVE
AMC144914	COPPERSTONE 131	AMC144884	ACTIVE
AMC144915	COPPERSTONE 132	AMC144884	ACTIVE
AMC144916	COPPERSTONE 133	AMC144884	ACTIVE
AMC144917	COPPERSTONE 134	AMC144884	ACTIVE
AMC144919	COPPERSTONE 136	AMC144884	ACTIVE
AMC144920	COPPERSTONE 137	AMC144884	ACTIVE
AMC144921	COPPERSTONE 138	AMC144884	ACTIVE
AMC144922	COPPERSTONE 139	AMC144884	ACTIVE
AMC144923	COPPERSTONE 140	AMC144884	ACTIVE
AMC144924	COPPERSTONE 141	AMC144884	ACTIVE
AMC144925	COPPERSTONE 142	AMC144884	ACTIVE

## MINING CLAIMS

## MC Customer Information - With Serial No. and Claim Name

## ACTIVE CLAIMS

<u>Serial No.</u>	<u>Claim Name/Number</u>	<u>Lead Serial No.</u>	<u>Disposition</u>
AMC144926	COPPERSTONE 143	AMC144884	ACTIVE
AMC144927	COPPERSTONE 144	AMC144884	ACTIVE
AMC144928	COPPERSTONE 145	AMC144884	ACTIVE
AMC144929	COPPERSTONE 146	AMC144884	ACTIVE
AMC144930	COPPERSTONE 147	AMC144884	ACTIVE
AMC144931	COPPERSTONE 148	AMC144884	ACTIVE
AMC144932	COPPERSTONE 149	AMC144884	ACTIVE
AMC144933	COPPERSTONE 150	AMC144884	ACTIVE
AMC144934	COPPERSTONE 151	AMC144884	ACTIVE
AMC144935	COPPERSTONE 152	AMC144884	ACTIVE
AMC144936	COPPERSTONE 153	AMC144884	ACTIVE
AMC144937	COPPERSTONE 154	AMC144884	ACTIVE
AMC144938	COPPERSTONE 155	AMC144884	ACTIVE
AMC144939	COPPERSTONE 156	AMC144884	ACTIVE
AMC144940	COPPERSTONE 157	AMC144884	ACTIVE
AMC144941	COPPERSTONE 158	AMC144884	ACTIVE
AMC144942	COPPERSTONE 159	AMC144884	ACTIVE
AMC144943	COPPERSTONE 160	AMC144884	ACTIVE
AMC144944	COPPERSTONE 161	AMC144884	ACTIVE
AMC164418	COPPERSTONE 162	AMC164418	ACTIVE
AMC164419	COPPERSTONE 163	AMC164418	ACTIVE
AMC164420	COPPERSTONE 164	AMC164418	ACTIVE
AMC164421	COPPERSTONE 165	AMC164418	ACTIVE
AMC164422	COPPERSTONE 166	AMC164418	ACTIVE
AMC164423	COPPERSTONE 167	AMC164418	ACTIVE
AMC164424	COPPERSTONE 168	AMC164418	ACTIVE
AMC164425	COPPERSTONE 169	AMC164418	ACTIVE
AMC164426	COPPERSTONE 170	AMC164418	ACTIVE
AMC164427	COPPERSTONE 171	AMC164418	ACTIVE
AMC164428	COPPERSTONE 172A	AMC164418	ACTIVE
AMC164439	COPPERSTONE 183A	AMC164418	ACTIVE
AMC164440	COPPERSTONE 184	AMC164418	ACTIVE
AMC164441	COPPERSTONE 185	AMC164418	ACTIVE
AMC164442	COPPERSTONE 186	AMC164418	ACTIVE
AMC164443	COPPERSTONE 187	AMC164418	ACTIVE
AMC164444	COPPERSTONE 188	AMC164418	ACTIVE
AMC164445	COPPERSTONE 189	AMC164418	ACTIVE
AMC164446	COPPERSTONE 190	AMC164418	ACTIVE
AMC164447	COPPERSTONE 191	AMC164418	ACTIVE
AMC164448	COPPERSTONE 192A	AMC164418	ACTIVE
AMC164466	COPPERSTONE 210	AMC164418	ACTIVE
AMC164467	COPPERSTONE 211	AMC164418	ACTIVE
AMC164468	COPPERSTONE 212	AMC164418	ACTIVE
AMC164469	COPPERSTONE 213	AMC164418	ACTIVE
AMC164470	COPPERSTONE 214	AMC164418	ACTIVE
AMC164471	COPPERSTONE 215	AMC164418	ACTIVE
AMC164472	COPPERSTONE 216	AMC164418	ACTIVE
AMC164473	COPPERSTONE 217	AMC164418	ACTIVE
AMC164474	COPPERSTONE 218	AMC164418	ACTIVE
AMC164475	COPPERSTONE 219	AMC164418	ACTIVE
AMC164476	COPPERSTONE 220	AMC164418	ACTIVE
AMC164477	COPPERSTONE 221	AMC164418	ACTIVE
AMC164478	COPPERSTONE 222	AMC164418	ACTIVE
AMC164479	COPPERSTONE 223	AMC164418	ACTIVE
AMC164480	COPPERSTONE 224	AMC164418	ACTIVE
AMC164481	COPPERSTONE 225	AMC164418	ACTIVE
AMC164482	COPPERSTONE 226	AMC164418	ACTIVE
AMC164483	COPPERSTONE 227	AMC164418	ACTIVE
AMC164484	COPPERSTONE 228	AMC164418	ACTIVE

## MINING CLAIMS

MC Customer Information - With Serial No. and Claim Name  
ACTIVE CLAIMS

<u>Serial No.</u>	<u>Claim Name/Number</u>	<u>Lead Serial No.</u>	<u>Disposition</u>
AMC164485	COPPERSTONE 229	AMC164418	ACTIVE
AMC164486	COPPERSTONE 230	AMC164418	ACTIVE
AMC164487	COPPERSTONE 231	AMC164418	ACTIVE
AMC164488	COPPERSTONE 232	AMC164418	ACTIVE
AMC164489	COPPERSTONE 233	AMC164418	ACTIVE
AMC164490	COPPERSTONE 234	AMC164418	ACTIVE
AMC164491	COPPERSTONE 235	AMC164418	ACTIVE
AMC164492	COPPERSTONE 236	AMC164418	ACTIVE
AMC164493	COPPERSTONE 237	AMC164418	ACTIVE
AMC164494	COPPERSTONE 238	AMC164418	ACTIVE
AMC164495	COPPERSTONE 239	AMC164418	ACTIVE
AMC164496	COPPERSTONE 240	AMC164418	ACTIVE
AMC164497	COPPERSTONE 241	AMC164418	ACTIVE
AMC164498	COPPERSTONE 242	AMC164418	ACTIVE
AMC164499	COPPERSTONE 243	AMC164418	ACTIVE
AMC164500	COPPERSTONE 244	AMC164418	ACTIVE
AMC164501	COPPERSTONE 245	AMC164418	ACTIVE
AMC164502	COPPERSTONE 246	AMC164418	ACTIVE
AMC164503	COPPERSTONE 247	AMC164418	ACTIVE
AMC164504	COPPERSTONE 248	AMC164418	ACTIVE
AMC164505	COPPERSTONE 249	AMC164418	ACTIVE
AMC164506	COPPERSTONE 250	AMC164418	ACTIVE
AMC164507	COPPERSTONE 251	AMC164418	ACTIVE
AMC164508	COPPERSTONE 252	AMC164418	ACTIVE
AMC164509	COPPERSTONE 253	AMC164418	ACTIVE
AMC164510	COPPERSTONE 254	AMC164418	ACTIVE
AMC164511	COPPERSTONE 255	AMC164418	ACTIVE
AMC164512	COPPERSTONE 256	AMC164418	ACTIVE
AMC164513	COPPERSTONE 257	AMC164418	ACTIVE
AMC164514	COPPERSTONE 258	AMC164418	ACTIVE
AMC164515	COPPERSTONE 259	AMC164418	ACTIVE
AMC164516	COPPERSTONE 260	AMC164418	ACTIVE
AMC164517	COPPERSTONE 261	AMC164418	ACTIVE
AMC164518	COPPERSTONE 262	AMC164418	ACTIVE
AMC164519	COPPERSTONE 263	AMC164418	ACTIVE
AMC164520	COPPERSTONE 264	AMC164418	ACTIVE
AMC164521	COPPERSTONE 265	AMC164418	ACTIVE
AMC164522	COPPERSTONE 266	AMC164418	ACTIVE
AMC164523	COPPERSTONE 267	AMC164418	ACTIVE
AMC164524	COPPERSTONE 268	AMC164418	ACTIVE
AMC164525	COPPERSTONE 269	AMC164418	ACTIVE
AMC164526	COPPERSTONE 270	AMC164418	ACTIVE
AMC164527	COPPERSTONE 271	AMC164418	ACTIVE
AMC164528	COPPERSTONE 272	AMC164418	ACTIVE
AMC164529	COPPERSTONE 273	AMC164418	ACTIVE
AMC164530	COPPERSTONE 274	AMC164418	ACTIVE
AMC164531	COPPERSTONE 275	AMC164418	ACTIVE
AMC164532	COPPERSTONE 276	AMC164418	ACTIVE
AMC164533	COPPERSTONE 277	AMC164418	ACTIVE
AMC164534	COPPERSTONE 278	AMC164418	ACTIVE
AMC164535	COPPERSTONE 279	AMC164418	ACTIVE
AMC164536	COPPERSTONE 280	AMC164418	ACTIVE
AMC164537	COPPERSTONE 281	AMC164418	ACTIVE
AMC164538	COPPERSTONE 282	AMC164418	ACTIVE
AMC164539	COPPERSTONE 283	AMC164418	ACTIVE
AMC164540	COPPERSTONE 284	AMC164418	ACTIVE
AMC164541	COPPERSTONE 285	AMC164418	ACTIVE
AMC164542	COPPERSTONE 286	AMC164418	ACTIVE
AMC164543	COPPERSTONE 287	AMC164418	ACTIVE

**DEPARTMENT OF THE INTERIOR  
BUREAU OF LAND MANAGEMENT  
MINING CLAIMS**

**MC Customer Information - With Serial No. and Claim Name  
ACTIVE CLAIMS**

<u>Serial No.</u>	<u>Claim Name/Number</u>	<u>Lead Serial No.</u>	<u>Disposition</u>
AMC164544	COPPERSTONE 288	AMC164418	ACTIVE
AMC164545	COPPERSTONE 289	AMC164418	ACTIVE
AMC164546	COPPERSTONE 290	AMC164418	ACTIVE
AMC164547	COPPERSTONE 291	AMC164418	ACTIVE
AMC164548	COPPERSTONE 292	AMC164418	ACTIVE
AMC164549	COPPERSTONE 293	AMC164418	ACTIVE
AMC164550	COPPERSTONE 294	AMC164418	ACTIVE
AMC164551	COPPERSTONE 295	AMC164418	ACTIVE
AMC164552	COPPERSTONE 296	AMC164418	ACTIVE
AMC164553	COPPERSTONE 297	AMC164418	ACTIVE
AMC164554	COPPERSTONE 298	AMC164418	ACTIVE
AMC164555	COPPERSTONE 299	AMC164418	ACTIVE
AMC164556	COPPERSTONE 300	AMC164418	ACTIVE
AMC164557	COPPERSTONE 301	AMC164418	ACTIVE
AMC164558	COPPERSTONE 302	AMC164418	ACTIVE
AMC164559	COPPERSTONE 303	AMC164418	ACTIVE
AMC164560	COPPERSTONE 304	AMC164418	ACTIVE
AMC164561	COPPERSTONE 305	AMC164418	ACTIVE
AMC164562	COPPERSTONE 306	AMC164418	ACTIVE
AMC164563	COPPERSTONE 307	AMC164418	ACTIVE
AMC164564	COPPERSTONE 308	AMC164418	ACTIVE
AMC164565	COPPERSTONE 309	AMC164418	ACTIVE
AMC164566	COPPERSTONE 310	AMC164418	ACTIVE
AMC164567	COPPERSTONE 311	AMC164418	ACTIVE
AMC164568	COPPERSTONE 312	AMC164418	ACTIVE
AMC164569	COPPERSTONE 313	AMC164418	ACTIVE
AMC164570	COPPERSTONE 314	AMC164418	ACTIVE
AMC164571	COPPERSTONE 315	AMC164418	ACTIVE
AMC220648	COPPERSTONE 316	AMC220648	ACTIVE
AMC220649	COPPERSTONE 317	AMC220648	ACTIVE
AMC220650	COPPERSTONE 318	AMC220648	ACTIVE
AMC220651	COPPERSTONE 319	AMC220648	ACTIVE
AMC220652	COPPERSTONE 320	AMC220648	ACTIVE
AMC220653	COPPERSTONE 321	AMC220648	ACTIVE
AMC220654	COPPERSTONE 322	AMC220648	ACTIVE
AMC220655	COPPERSTONE 323	AMC220648	ACTIVE
AMC220656	COPPERSTONE 324	AMC220648	ACTIVE
AMC220657	COPPERSTONE 325	AMC220648	ACTIVE
AMC220658	COPPERSTONE 326	AMC220648	ACTIVE
AMC220659	COPPERSTONE 327	AMC220648	ACTIVE
AMC220660	COPPERSTONE 328	AMC220648	ACTIVE
AMC260459	COPPERSTONE 329	AMC260459	ACTIVE
AMC260460	COPPERSTONE 330	AMC260459	ACTIVE
AMC260461	COPPERSTONE 331	AMC260459	ACTIVE
AMC260462	COPPERSTONE 332	AMC260459	ACTIVE
AMC260463	COPPERSTONE 333	AMC260459	ACTIVE
AMC260464	COPPERSTONE 334	AMC260459	ACTIVE
AMC260465	COPPERSTONE 335	AMC260459	ACTIVE
AMC260466	COPPERSTONE 336	AMC260459	ACTIVE
AMC260467	COPPERSTONE 337	AMC260459	ACTIVE
AMC260468	COPPERSTONE 338	AMC260459	ACTIVE
AMC260469	COPPERSTONE 339	AMC260459	ACTIVE
AMC335231	COPPERSTONE #1	AMC335231	ACTIVE
AMC335232	COPPERSTONE #2	AMC335231	ACTIVE
AMC335233	COPPERSTONE #3	AMC335231	ACTIVE
AMC335234	COPPERSTONE #4	AMC335231	ACTIVE
AMC335235	COPPERSTONE #5	AMC335231	ACTIVE
AMC335236	COPPERSTONE #6	AMC335231	ACTIVE
AMC335237	COPPERSTONE #7	AMC335231	ACTIVE

## MINING CLAIMS

## MC Customer Information - With Serial No. and Claim Name

## ACTIVE CLAIMS

<u>Serial No.</u>	<u>Claim Name/Number</u>	<u>Lead Serial No.</u>	<u>Disposition</u>
AMC335238	COPPERSTONE #8	AMC335231	ACTIVE
AMC335239	COPPERSTONE #9	AMC335231	ACTIVE
AMC335240	COPPERSTONE #10	AMC335231	ACTIVE
AMC335241	COPPERSTONE #11	AMC335231	ACTIVE
AMC335242	COPPERSTONE #12	AMC335231	ACTIVE
AMC335243	COPPERSTONE #13	AMC335231	ACTIVE
AMC335244	COPPERSTONE #14	AMC335231	ACTIVE
AMC335245	COPPERSTONE #15	AMC335231	ACTIVE
AMC335246	COPPERSTONE #16	AMC335231	ACTIVE
AMC335247	COPPERSTONE #17	AMC335231	ACTIVE
AMC335248	COPPERSTONE #18	AMC335231	ACTIVE
AMC335249	COPPERSTONE #19	AMC335231	ACTIVE
AMC335250	COPPERSTONE #20	AMC335231	ACTIVE
AMC335251	COPPERSTONE #21	AMC335231	ACTIVE
AMC335252	COPPERSTONE #22	AMC335231	ACTIVE
AMC335253	COPPERSTONE #23	AMC335231	ACTIVE
AMC335254	COPPERSTONE #24	AMC335231	ACTIVE
AMC335255	COPPERSTONE #25	AMC335231	ACTIVE
AMC335256	COPPERSTONE #26	AMC335231	ACTIVE
AMC335257	COPPERSTONE #27	AMC335231	ACTIVE
AMC335258	COPPERSTONE #28	AMC335231	ACTIVE
AMC335259	COPPERSTONE #29	AMC335231	ACTIVE
AMC98423	COPPERSTONE #30	AMC98423	ACTIVE
AMC98424	COPPERSTONE #31	AMC98423	ACTIVE
AMC98425	COPPERSTONE #32	AMC98423	ACTIVE
AMC98426	COPPERSTONE #33	AMC98423	ACTIVE
AMC98427	COPPERSTONE #34	AMC98423	ACTIVE
AMC98428	COPPERSTONE #35	AMC98423	ACTIVE
AMC98429	COPPERSTONE #36	AMC98423	ACTIVE
AMC98430	COPPERSTONE #37	AMC98423	ACTIVE
AMC98431	COPPERSTONE #38	AMC98423	ACTIVE
AMC98432	COPPERSTONE #39	AMC98423	ACTIVE
AMC98433	COPPERSTONE #40	AMC98423	ACTIVE
AMC98957	COPPERSTONE #41	AMC98957	ACTIVE
AMC98958	COPPERSTONE #42	AMC98957	ACTIVE
AMC98959	COPPERSTONE #43	AMC98957	ACTIVE
AMC98960	COPPERSTONE #44	AMC98957	ACTIVE
AMC98961	COPPERSTONE #45	AMC98957	ACTIVE
AMC98962	COPPERSTONE #46	AMC98957	ACTIVE
AMC98963	COPPERSTONE #47	AMC98957	ACTIVE
AMC98964	COPPERSTONE #48	AMC98957	ACTIVE
AMC98965	COPPERSTONE #49	AMC98957	ACTIVE
AMC98966	COPPERSTONE #50	AMC98957	ACTIVE
AMC98967	COPPERSTONE #51	AMC98957	ACTIVE
AMC98968	COPPERSTONE #52	AMC98957	ACTIVE
AMC98969	COPPERSTONE #53	AMC98957	ACTIVE
AMC98970	COPPERSTONE #54	AMC98957	ACTIVE
AMC98971	COPPERSTONE #55	AMC98957	ACTIVE
AMC98972	COPPERSTONE #56	AMC98957	ACTIVE
AMC98973	COPPERSTONE #57	AMC98957	ACTIVE
AMC98974	COPPERSTONE #58	AMC98957	ACTIVE
AMC98975	COPPERSTONE #59	AMC98957	ACTIVE
AMC98976	COPPERSTONE #60	AMC98957	ACTIVE
AMC98977	COPPERSTONE #61	AMC98957	ACTIVE
AMC98978	COPPERSTONE #62	AMC98957	ACTIVE
AMC98979	COPPERSTONE #63	AMC98957	ACTIVE

Number of ACTIVE cases: 284

Angie Patch  
8557 E. Via De Viva  
Scottsdale, Arizona 85258

PHOENIX AZ 852

17 AUG 2016 PM 5 L



RECEIVED  
BLM AZ STATE OFFICE

2016 AUG 18 P 2:44

PHOENIX, ARIZONA

U.S. Bureau of Land Management  
Arizona State Office  
Attn: Mining Claims  
One North Central Ave., Suite 800  
Phoenix, Arizona 85004-4427

85004-442700





**WHEN RECORDED, RETURN TO:**

Marc A. Marra, Esq.  
Fennemore Craig, P.C.  
2394 East Camelback Road, Suite 600  
Phoenix, Arizona 85016-3429

335231

98423  
98957  
105953  
108058  
144884  
164418  
220648  
260459

STATE OF ARIZONA )  
 ) ss:  
County of Maricopa )

**AFFIDAVIT OF ANNUAL CLAIM MAINTENANCE FEE PAYMENT AND  
NOTICE OF INTENT TO HOLD MINING CLAIMS**

The undersigned Affiant, being duly sworn, deposes and states that:

1. I am a citizen of the United States and am at least eighteen (18) years of age;
2. I reside in the City of Phoenix, Maricopa County, Arizona;
3. I am an authorized agent for the ANGIE PATCH SURVIVOR'S TRUST and the DANIEL L. PATCH CREDIT TRUST (collectively, "Claimant"), whose address is Angie Patch, 8557 East Via De Viva, Scottsdale, Arizona 85258;
4. Claimant owns and maintains certain unpatented lode mining claims, placer mining claims, mill sites, and/or tunnel sites situated in La Paz County, Arizona as more particularly described on Exhibit A, which is attached hereto and incorporated herein by this reference (the "Claims");
5. Claimant is personally acquainted with the Claims;
6. Claimant intends to hold the Claims for the assessment year ending September 1, 2017;
7. Payment of the annual claim maintenance fee ("Maintenance Fee") of \$155.00 for every lode mining claim, mill site, and tunnel site, and \$155.00 for every 20 acres or portion thereof contained in each placer mining claim, has been made as evidenced by the Bureau of Land Management receipt, a copy of which is attached hereto and incorporated herein by this reference; and
8. Payment of the Maintenance Fee has been made in lieu of recording an affidavit of performance of annual assessment work for the purpose of complying with the laws, rules and regulations of the United States and/or Arizona relating to owning, holding and maintaining the Claims.

ENTERED  
AUG 02 2016  
BY: *[Signature]*

[Signature on following page] PHOENIX, ARIZONA

2016 AUG - 1 A 11:23

RECEIVED  
BLM AZ STATE OFFICE

Affiant executes this Affidavit of Annual Claim Maintenance Fee Payment and Notice of Intent to Hold Mining Claims on this 19 day of July, 2016.

Michele L. Van Quathem  
Michele L. Van Quathem, authorized agent

The foregoing Affidavit of Annual Claim Maintenance Fee Payment and Notice of Intent to Hold Mining Claims dated the 19 day of July, 2016, prepared for the benefit of the Angie Patch Survivor's Trust and the Daniel L. Patch Credit Trust, consisting of a total of twelve (12) pages, was sworn, subscribed and acknowledged before me this 19 day of July, 2016, by Michele L. Van Quathem, authorized agent of Angie Patch Survivor's Trust and the Daniel L. Patch Credit Trust, for and on behalf thereof.

IN WITNESS WHEREOF, I hereunto set my hand and official seal.



Samantha Frazier  
Notary Public

RECEIVED  
BLM AZ STATE OFFICE  
2016 AUG - 1 A 11: 23  
PHOENIX, ARIZONA

NO. OF CLAIMS 284  
AMOUNT \$44020  
RECEIPT NO. 3618539  
INIT. MF

\*\* BLM-ASO\*\*

**EXHIBIT A**  
**TO AFFIDAVIT OF ANNUAL CLAIM MAINTENANCE FEE PAYMENT AND**  
**NOTICE OF INTENT TO HOLD MINING CLAIMS**

Unpatented mining claims situated in the Plomosa Mining District (a/k/a the Bouse Mining District) in Sections 18, 19, 20, 21 and 22, Township 6 North, Range 19 West; Sections 1, 2, 11, 12, 13, 14, 22, 23, 24, 25, 26 and 27, Township 6 North, Range 20 West; G&SRB&M, La Paz County, Arizona, the names of which together with the book and page and/or document numbers of recording of the location notices, and amendments thereto, in the official records of said La Paz County, Arizona (or Yuma County, Arizona to the extent recorded therein prior to the establishment of La Paz County, Arizona), and the serial numbers assigned by the Arizona State Office of the Bureau of Land Management, are as follows:

No.	Claim Name	Book / Page; Document No.	BLM Serial No.
1	COPPERSTONE #30	1151 / 145; 86-2329	AMC98423 7
2	COPPERSTONE #31	1151 / 148; 86-2330	AMC98424
3	COPPERSTONE #32	1151 / 149; 86-2331	AMC98425
4	COPPERSTONE #33	1151 / 150; 86-2332	AMC98426
5	COPPERSTONE #34	1151 / 151; 86-2333	AMC98427
6	COPPERSTONE #35	1151 / 152; 86-2334	AMC98428
7	COPPERSTONE #36	1151 / 153; 86-2335	AMC98429
8	COPPERSTONE #37	1151 / 154; 86-2336	AMC98430
9	COPPERSTONE #38	1151 / 155; 86-2337	AMC98431
10	COPPERSTONE #39	1151 / 156; 86-2338	AMC98432
11	COPPERSTONE #40	1151 / 157; 86-2339	AMC98433 J
12	COPPERSTONE #41	1152 / 181; 86-2340	AMC98957 7
13	COPPERSTONE #42	1152 / 183; 86-2341	AMC98958
14	COPPERSTONE #43	1152 / 185; 86-2342	AMC98959
15	COPPERSTONE #44	1152 / 187; 86-2343	AMC98960
16	COPPERSTONE #45	1152 / 189; 86-2344	AMC98961
17	COPPERSTONE #46	1152 / 191; 86-2345	AMC98962
18	COPPERSTONE #47	1152 / 193; 86-2346	AMC98963
19	COPPERSTONE #48	1152 / 195; 86-2347	AMC98964
20	COPPERSTONE #49	1152 / 197; 86-2348	AMC98965
21	COPPERSTONE #50	1152 / 199; 86-2349	AMC98966
22	COPPERSTONE #51	1152 / 201; 86-2350	AMC98967
23	COPPERSTONE #52	1152 / 203; 86-2351	AMC98968 J

PHOENIX, ARIZONA

2016 AUG - 1 A 11: 23

RECEIVED  
BLM AZ STATE OFFICE

No.	Claim Name	Book / Page; Document No.	BLM Serial No.
24	COPPERSTONE #53	1152 / 205; 86-2352	AMC98969 7
25	COPPERSTONE #54	1152 / 763; 86-2353	AMC98970
26	COPPERSTONE #55	1152 / 765; 86-2354	AMC98971
27	COPPERSTONE #56	1152 / 767; 86-2355	AMC98972
28	COPPERSTONE #57	1152 / 769; 86-2356	AMC98973
29	COPPERSTONE #58	1152 / 771; 86-2357	AMC98974
30	COPPERSTONE #59	1152 / 773; 86-2358	AMC98975
31	COPPERSTONE #60	1152 / 775; 86-2359	AMC98976
32	COPPERSTONE #61	1152 / 777; 86-2360	AMC98977
33	COPPERSTONE #62	1152 / 779; 86-2361	AMC98978
34	COPPERSTONE #63	1152 / 781; 86-2362	AMC98979 J
35	IRON REEF #1	1168 / 69	AMC105953 7
36	IRON REEF #2	1168 / 72	AMC105954
37	IRON REEF #3	1168 / 74	AMC105955
38	IRON REEF #4	1168 / 74	AMC105956
39	IRON REEF #5	1168 / 78	AMC105957
40	IRON REEF #6	1168 / 68	AMC105958
41	IRON REEF #7	1168 / 82	AMC105959
42	IRON REEF #8	1168 / 84	AMC105960
43	IRON REEF #9	1168 / 86	AMC105961
44	IRON REEF #10	1168 / 88	AMC105962 J
45	COPPERSTONE #64	1173 / 716; 86-2363	AMC108058 7
46	COPPERSTONE #65	1173 / 719; 86-2364	AMC108059 J
47	COPPERSTONE 101	1254 / 76; 86-2365	AMC144884 7
48	COPPERSTONE 102	1254 / 79; 86-2366	AMC144885
49	COPPERSTONE 103	1254 / 81; 86-2367	AMC144886
50	COPPERSTONE 104	1254 / 83; 86-2368	AMC144887
51	COPPERSTONE 105	1254 / 85; 86-2369	AMC144888
52	COPPERSTONE 106	1254 / 87; 86-2370	AMC144889
53	COPPERSTONE 107	1254 / 89; 86-2371	AMC144890
54	COPPERSTONE 108	1254 / 91; 86-2372	AMC144891
55	COPPERSTONE 109	1254 / 93; 86-2373	AMC144892
56	COPPERSTONE 110	1254 / 95; 86-2374	AMC144893
57	COPPERSTONE 111	1254 / 97; 86-2375	AMC144894
58	COPPERSTONE 112	1254 / 99; 86-2376	AMC144895
59	COPPERSTONE 113	1254 / 101; 86-2377	AMC144896 J

PHOENIX, ARIZONA

2016 AUG - 1 A 11: 22

RECEIVED  
BLM AZ STATE OFFICE

No.	Claim Name	Book / Page; Document No.	BLM Serial No.
60	COPPERSTONE 114	1254 / 103; 86-2378	AMC144897 7
61	COPPERSTONE 115	1254 / 105; 86-2379	AMC144898
62	COPPERSTONE 116A	1254 / 107; 86-2380	AMC144899
63	COPPERSTONE 117	1254 / 109; 86-2381	AMC144900
64	COPPERSTONE 118	1254 / 111; 86-2382	AMC144901
65	COPPERSTONE 119	1254 / 113; 86-2383	AMC144902
66	COPPERSTONE 120	1254 / 115; 86-2384	AMC144903 J
67	COPPERSTONE 122	1254 / 119; 86-2385	AMC144905 7
68	COPPERSTONE 123	1254 / 121; 86-2386	AMC144906
69	COPPERSTONE 124	1254 / 123; 86-2387	AMC144907
70	COPPERSTONE 125	1254 / 125; 86-2388	AMC144908
71	COPPERSTONE 126	1254 / 127; 86-2389	AMC144909
72	COPPERSTONE 127	1254 / 129; 86-2390	AMC144910 J
73	COPPERSTONE 129	1254 / 133; 86-2391	AMC144912 7
74	COPPERSTONE 130	1254 / 135; 86-2392	AMC144913
75	COPPERSTONE 131	1254 / 137; 86-2393	AMC144914
76	COPPERSTONE 132	1254 / 139; 86-2394	AMC144915
77	COPPERSTONE 133	1254 / 141; 86-2395	AMC144916
78	COPPERSTONE 134	1254 / 143; 86-2396	AMC144917 J
79	COPPERSTONE 136	1254 / 147; 86-2397	AMC144919 7
80	COPPERSTONE 137	1254 / 149; 86-2398	AMC144920
81	COPPERSTONE 138	1254 / 151; 86-2399	AMC144921
82	COPPERSTONE 139	1254 / 153; 86-2400	AMC144922
83	COPPERSTONE 140	1254 / 155; 86-2401	AMC144923
84	COPPERSTONE 141	1254 / 157; 86-2402	AMC144924
85	COPPERSTONE 142	1254 / 159; 86-2403	AMC144925
86	COPPERSTONE 143	1254 / 161; 86-2404	AMC144926
87	COPPERSTONE 144	1254 / 163; 86-2405	AMC144927
88	COPPERSTONE 145	1254 / 165; 86-2406	AMC144928
89	COPPERSTONE 146	1254 / 167; 86-2407	AMC144929
90	COPPERSTONE 147	1254 / 169; 86-2408	AMC144930
91	COPPERSTONE 148	1254 / 171; 86-2409	AMC144931
92	COPPERSTONE 149	1254 / 173; 86-2410	AMC144932
93	COPPERSTONE 150	1254 / 175; 86-2411	AMC144933
94	COPPERSTONE 151	1254 / 177; 86-2412	AMC144934
95	COPPERSTONE 152	1254 / 179; 86-2413	AMC144935 J

PHOENIX, ARIZONA

2016 AUG - 1 A 11: 22

RECEIVED  
BLM AZ STATE OFFICE

No.	Claim Name	Book / Page; Document No.	BLM Serial No.
96	COPPERSTONE 153	1254 / 181; 86-2414	AMC144936 7
97	COPPERSTONE 154	1254 / 183; 86-2415	AMC144937
98	COPPERSTONE 155	1254 / 185; 86-2416	AMC144938
99	COPPERSTONE 156	1254 / 187; 86-2417	AMC144939
100	COPPERSTONE 157	1254 / 189; 86-2418	AMC144940
101	COPPERSTONE 158	1254 / 191; 86-2419	AMC144941
102	COPPERSTONE 159	1254 / 193; 86-2420	AMC144942
103	COPPERSTONE 160	1254 / 195; 86-2421	AMC144943
104	COPPERSTONE 161	1254 / 197; 86-2422	AMC144944 J
105	COPPERSTONE 162	1276 / 349; 86-2423	AMC164418 7
106	COPPERSTONE 163	1276 / 355; 86-2424	AMC164419
107	COPPERSTONE 164	1276 / 357; 86-2425	AMC164420
108	COPPERSTONE 165	1276 / 359; 86-2426	AMC164421
109	COPPERSTONE 166	1276 / 361; 86-2427	AMC164422
110	COPPERSTONE 167	1276 / 363; 86-2428	AMC164423
111	COPPERSTONE 168	1276 / 365; 86-2429	AMC164424
112	COPPERSTONE 169	1276 / 367; 86-2430	AMC164425
113	COPPERSTONE 170	1276 / 369; 86-2431	AMC164426
114	COPPERSTONE 171	1276 / 371; 86-2432	AMC164427
115	COPPERSTONE 172A	1276 / 373; 86-2433	AMC164428 J
116	COPPERSTONE 183A	1276 / 395; 86-2434	AMC164439 7
117	COPPERSTONE 184	1276 / 397; 86-2435	AMC164440
118	COPPERSTONE 185	1276 / 398; 86-2436	AMC164441
119	COPPERSTONE 186	1276 / 400; 86-2437	AMC164442
120	COPPERSTONE 187	1276 / 402; 86-2438	AMC164443
121	COPPERSTONE 188	1276 / 404; 86-2439	AMC164444
122	COPPERSTONE 189	1276 / 406; 86-2440	AMC164445
123	COPPERSTONE 190	1276 / 408; 86-2441	AMC164446
124	COPPERSTONE 191	1276 / 410; 86-2442	AMC164447
125	COPPERSTONE 192A	1276 / 412; 86-2443	AMC164448 J
126	COPPERSTONE 210	1276 / 448; 86-2444	AMC164466 7
127	COPPERSTONE 211	1276 / 450; 86-2445	AMC164467
128	COPPERSTONE 212	1276 / 452; 86-2446	AMC164468
129	COPPERSTONE 213	1276 / 454; 86-2447	AMC164469
130	COPPERSTONE 214	1276 / 456; 86-2448	AMC164470
131	COPPERSTONE 215	1276 / 458; 86-2449	AMC164471 J

PHOENIX, ARIZONA

2016 AUG - 1 A 11: 22

RECEIVED  
BLM AZ STATE OFFICE

No.	Claim Name	Book / Page; Document No.	BLM Serial No.
132	COPPERSTONE 216	1276 / 460; 86-2450	AMC164472 7
133	COPPERSTONE 217	1276 / 462; 86-2451	AMC164473
134	COPPERSTONE 218	1276 / 462; 86-2452	AMC164474
135	COPPERSTONE 219	1276 / 466; 86-2453	AMC164475
136	COPPERSTONE 220	1276 / 468; 86-2454	AMC164476
137	COPPERSTONE 221	1276 / 470; 86-2455	AMC164477
138	COPPERSTONE 222	1276 / 472; 86-2456	AMC164478
139	COPPERSTONE 223	1276 / 474; 86-2457	AMC164479
140	COPPERSTONE 224	1276 / 476; 86-2458	AMC164480
141	COPPERSTONE 225	1276 / 478; 86-2459	AMC164481
142	COPPERSTONE 226	1276 / 480; 86-2460	AMC164482
143	COPPERSTONE 227	1276 / 482; 86-2461	AMC164483
144	COPPERSTONE 228	1276 / 484; 86-2462	AMC164484
145	COPPERSTONE 229	1276 / 486; 86-2463	AMC164485
146	COPPERSTONE 230	1276 / 488; 86-2464	AMC164486
147	COPPERSTONE 231	1276 / 490; 86-2465	AMC164487
148	COPPERSTONE 232	1276 / 492; 86-2466	AMC164488
149	COPPERSTONE 233	1276 / 494; 86-2467	AMC164489
150	COPPERSTONE 234	1276 / 496; 86-2468	AMC164490
151	COPPERSTONE 235	1276 / 498; 86-2469	AMC164491
152	COPPERSTONE 236	1276 / 500; 86-2470	AMC164492
153	COPPERSTONE 237	1276 / 502; 86-2471	AMC164493
154	COPPERSTONE 238	1276 / 504; 86-2472	AMC164494
155	COPPERSTONE 239	1276 / 506; 86-2473	AMC164495
156	COPPERSTONE 240	1276 / 508; 86-2474	AMC164496
157	COPPERSTONE 241	1276 / 510; 86-2475	AMC164497
158	COPPERSTONE 242	1276 / 512; 86-2476	AMC164498
159	COPPERSTONE 243	1276 / 514; 86-2477	AMC164499
160	COPPERSTONE 244	1276 / 516; 86-2478	AMC164500
161	COPPERSTONE 245	1276 / 518; 86-2479	AMC164501
162	COPPERSTONE 246	1276 / 520; 86-2480	AMC164502
163	COPPERSTONE 247	1276 / 522; 86-2481	AMC164503
164	COPPERSTONE 248	1276 / 524; 86-2482	AMC164504
165	COPPERSTONE 249	1276 / 526; 86-2483	AMC164505
166	COPPERSTONE 250	1276 / 528; 86-2484	AMC164506
167	COPPERSTONE 251	1276 / 530; 86-2485	AMC164507 J

PHOENIX, ARIZONA

2016 AUG - 1 A 11: 22

RECEIVED  
BLM AZ STATE OFFICE

No.	Claim Name	Book / Page; Document No.	BLM Serial No.
168	COPPERSTONE 252	1276 / 532; 86-2486	AMC164508 71
169	COPPERSTONE 253	1276 / 534; 86-2487	AMC164509
170	COPPERSTONE 254	1276 / 536; 86-2488	AMC164510
171	COPPERSTONE 255	1276 / 538; 86-2489	AMC164511
172	COPPERSTONE 256	1276 / 540; 86-2490	AMC164512
173	COPPERSTONE 257	1276 / 542; 86-2491	AMC164513
174	COPPERSTONE 258	1276 / 544; 86-2492	AMC164514
175	COPPERSTONE 259	1276 / 546; 86-2493	AMC164515
176	COPPERSTONE 260	1276 / 548; 86-2494	AMC164516
177	COPPERSTONE 261	1276 / 550; 86-2495	AMC164517
178	COPPERSTONE 262	1276 / 552; 86-2496	AMC164518
179	COPPERSTONE 263	1276 / 554; 86-2497	AMC164519
180	COPPERSTONE 264	1276 / 556; 86-2498	AMC164520
181	COPPERSTONE 265	1276 / 558; 86-2499	AMC164521
182	COPPERSTONE 266	1276 / 560; 86-2500	AMC164522
183	COPPERSTONE 267	1276 / 562; 86-2501	AMC164523
184	COPPERSTONE 268	1276 / 564; 86-2502	AMC164524
185	COPPERSTONE 269	1276 / 566; 86-2503	AMC164525
186	COPPERSTONE 270	1276 / 568; 86-2504	AMC164526
187	COPPERSTONE 271	1276 / 570; 86-2505	AMC164527
188	COPPERSTONE 272	1276 / 572; 86-2506	AMC164528
189	COPPERSTONE 273	1276 / 574; 86-2507	AMC164529
190	COPPERSTONE 274	1276 / 576; 86-2508	AMC164530
191	COPPERSTONE 275	1276 / 578; 86-2509	AMC164531
192	COPPERSTONE 276	1276 / 580; 86-2510	AMC164532
193	COPPERSTONE 277	1276 / 582; 86-2511	AMC164533
194	COPPERSTONE 278	1276 / 584; 86-2512	AMC164534
195	COPPERSTONE 279	1276 / 586; 86-2513	AMC164535
196	COPPERSTONE 280	1276 / 588; 86-2514	AMC164536
197	COPPERSTONE 281	1276 / 590; 86-2515	AMC164537
198	COPPERSTONE 282	1276 / 592; 86-2516	AMC164538
199	COPPERSTONE 283	1276 / 594; 86-2517	AMC164539
200	COPPERSTONE 284	1276 / 596; 86-2518	AMC164540
201	COPPERSTONE 285	1276 / 598; 86-2519	AMC164541
202	COPPERSTONE 286	1276 / 600; 86-2520	AMC164542
203	COPPERSTONE 287	1276 / 602; 86-2521	AMC164543 7

PHOENIX, ARIZONA

2016 AUG - 1 A 11: 22

RECEIVED  
BLM AZ STATE OFFICE



No.	Claim Name	Book / Page; Document No.	BLM Serial No.
204	COPPERSTONE 288	1276 / 604; 86-2522	AMC164544 7
205	COPPERSTONE 289	1276 / 606; 86-2523	AMC164545
206	COPPERSTONE 290	1276 / 608; 86-2524	AMC164546
207	COPPERSTONE 291	1276 / 610; 86-2525	AMC164547
208	COPPERSTONE 292	1276 / 612; 86-2526	AMC164548
209	COPPERSTONE 293	1276 / 614; 86-2527	AMC164549
210	COPPERSTONE 294	1276 / 616; 86-2528	AMC164550
211	COPPERSTONE 295	1276 / 618; 86-2529	AMC164551
212	COPPERSTONE 296	1276 / 620; 86-2530	AMC164552
213	COPPERSTONE 297	1276 / 622; 86-2531	AMC164553
214	COPPERSTONE 298	1276 / 624; 86-2532	AMC164554
215	COPPERSTONE 299	1276 / 626; 86-2533	AMC164555
216	COPPERSTONE 300	1276 / 628; 86-2534	AMC164556
217	COPPERSTONE 301	1276 / 630; 86-2535	AMC164557
218	COPPERSTONE 302	1276 / 632; 86-2536	AMC164558
219	COPPERSTONE 303	1276 / 634; 86-2537	AMC164559
220	COPPERSTONE 304	1276 / 636; 86-2538	AMC164560
221	COPPERSTONE 305	1276 / 638; 86-2539	AMC164561
222	COPPERSTONE 306	1276 / 640; 86-2540	AMC164562
223	COPPERSTONE 307	1276 / 642; 86-2541	AMC164563
224	COPPERSTONE 308	1276 / 644; 86-2542	AMC164564
225	COPPERSTONE 309	1276 / 646; 86-2543	AMC164565
226	COPPERSTONE 310	1276 / 648; 86-2544	AMC164566
227	COPPERSTONE 311	1276 / 650; 86-2545	AMC164567
228	COPPERSTONE 312	1276 / 652; 86-2546	AMC164568
229	COPPERSTONE 313	1276 / 654; 86-2547	AMC164569
230	COPPERSTONE 314	1276 / 656; 86-2548	AMC164570
231	COPPERSTONE 315	1276 / 658; 86-2549	AMC164571 J
232	COPPERSTONE 316	84-2460; 86-2550	AMC220648 7
233	COPPERSTONE 317	84-2461; 86-2551	AMC220649
234	COPPERSTONE 318	84-2462; 86-2552	AMC220650
235	COPPERSTONE 319	84-2463; 86-2553	AMC220651
236	COPPERSTONE 320	84-2464; 86-2554	AMC220652
237	COPPERSTONE 321	84-2465; 86-2555	AMC220653
238	COPPERSTONE 322	84-2466; 86-2556	AMC220654
239	COPPERSTONE 323	84-2467; 86-2557	AMC220655 J

PHOENIX, ARIZONA

2016 AUG - 1 A 11: 22

RECEIVED  
BLM AZ STATE OFFICE

No.	Claim Name	Book / Page; Document No.	BLM Serial No.
240	COPPERSTONE 324	84-2468; 86-2558	AMC220656 7
241	COPPERSTONE 325	84-2469; 86-2559	AMC220657
242	COPPERSTONE 326	84-2470; 86-2560	AMC220658
243	COPPERSTONE 327	84-2471; 86-2561	AMC220659
244	COPPERSTONE 328	84-2472; 86-2562	AMC220660 J
245	COPPERSTONE 329	86-4548	AMC260459 7
246	COPPERSTONE 330	86-4549	AMC260460
247	COPPERSTONE 331	86-4550	AMC260461
248	COPPERSTONE 332	86-4551	AMC260462
249	COPPERSTONE 333	86-4552	AMC260463
250	COPPERSTONE 334	86-4553	AMC260464
251	COPPERSTONE 335	86-4554	AMC260465
252	COPPERSTONE 336	86-4555	AMC260466
253	COPPERSTONE 337	86-4556	AMC260467
254	COPPERSTONE 338	86-4557	AMC260468
255	COPPERSTONE 339	86-4558	AMC260469 J
256	COPPERSTONE #1	95-03966	AMC335231 7
257	COPPERSTONE #2	95-03967	AMC335232
258	COPPERSTONE #3	95-03968	AMC335233
259	COPPERSTONE #4	95-03969	AMC335234
260	COPPERSTONE #5	95-03970	AMC335235
261	COPPERSTONE #6	95-03971	AMC335236
262	COPPERSTONE #7	95-03972	AMC335237
263	COPPERSTONE #8	95-03973	AMC335238
264	COPPERSTONE #9	95-03974	AMC335239
265	COPPERSTONE #10	95-03975	AMC335240
266	COPPERSTONE #11	95-03976	AMC335241
267	COPPERSTONE #12	95-03977	AMC335242
268	COPPERSTONE #13	95-03978	AMC335243
269	COPPERSTONE #14	95-03979	AMC335244
270	COPPERSTONE #15	95-03980	AMC335245
271	COPPERSTONE #16	95-03981	AMC335246
272	COPPERSTONE #17	95-03982	AMC335247
273	COPPERSTONE #18	95-03983	AMC335248
274	COPPERSTONE #19	95-03984	AMC335249
275	COPPERSTONE #20	95-03985	AMC335250 J

PHOENIX, ARIZONA

2016 AUG - 1 A 11: 22

RECEIVED  
BLM AZ STATE OFFICE

No.	Claim Name	Book / Page; Document No.	BLM Serial No.
276	COPPERSTONE #21	95-03986	AMC335251 7
277	COPPERSTONE #22	95-03987	AMC335252
278	COPPERSTONE #23	95-03988	AMC335253
279	COPPERSTONE #24	95-03989	AMC335254
280	COPPERSTONE #25	95-03990	AMC335255
281	COPPERSTONE #26	95-03991	AMC335256
282	COPPERSTONE #27	95-03992	AMC335257
283	COPPERSTONE #28	95-03993	AMC335258
284	COPPERSTONE #29	95-03994	AMC335259 J

284 claims @ \$155/claim = \$44,020.00

RECEIVED  
BLM AZ STATE OFFICE  
2016 AUG - 1 A 11: 22  
PHOENIX, ARIZONA

**United States Department of the Interior**  
**Bureau of Land Management**  
 DIV OF LANDS, MINRLS & ENERGY  
 ONE N CENTRAL AVE  
 PHOENIX, AZ 85004 -4427  
 Phone: 602-417-9200

Receipt

No: 3618539

<b>Transaction #:</b> 3722165	
<b>Date of Transaction:</b> 08/01/2016	
CUSTOMER:	
ANGIE PATCH SURVIVOR'S TRUST 8557 E VIA DE VIVA SCOTTSDALE, AZ 85258-3948 US	

LINE #	QTY	DESCRIPTION	REMARKS	UNIT PRICE	TOTAL
1	1.00	LOCATABLE MINERALS / MINING CLAIMS- NOT NEW-UNADJUD, ONE AUTH NO. ONLY / MINING CLAIM MONEY RECEIVED CASES: AMC98423/\$44020.00	2017 MAINT (284)	- n/a -	44020.00
<b>TOTAL:</b>					<b>\$44,020.00</b>

PAYMENT INFORMATION			
1	AMOUNT:	44020.00	POSTMARKED: N/A
	TYPE:	CHECK	RECEIVED: 08/01/2016
	CHECK NO:	03175	
	NAME:	FENNEMORE CRAIG PC 2394 E CAMELBACK RD STE 600 PHOENIX AZ 85016 US	

REMARKS

This receipt was generated by the automated BLM Collections and Billing System and is a paper representation of a portion of the official electronic record contained therein.

# Bonanza Explorations Inc.

U.S. Bureau of Land Management  
Arizona State Office  
One North Central Avenue, Suite 800  
Phoenix, Arizona 85004-4427

**SUBJECT: PAYMENT OF CLAIM MAINTENANCE FEES**

August 10, 2015

To Whom It May Concern:

Attached is a cheque in the amount of **SUS 84,630.00** for payment of the 2016 Annual Mining Claim Maintenance Fees for the **546 claims** listed on the attached Exhibit A. The claims are located in La Paz County, Arizona.

The claims on the first page of Exhibit A are owned by Angie Patch as trustee of the Angie Patch Survivor's Trust and Angie Patch as trustee of the Daniel L. Patch Credit Trust, 6850 North 86<sup>th</sup> Street, Scottsdale, Arizona 85250. The claims on the second page are held by Bonanza Explorations Inc.

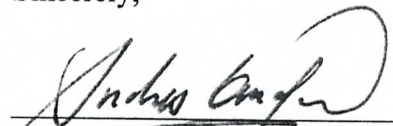
These payments are made by the lessee of the mining claims, Bonanza Explorations Inc., 365 Bay Street, Suite 400, Toronto, Ontario, Canada, M5H 2V1, on behalf of Angie Patch.

The full names of the mining claims and the Bureau of Land Management mining claim serial numbers assigned to the mining claims are described in the attached Exhibit A.

Please mail the time stamped originals back to Bonanza Explorations Inc., c/o Kerr Mines Inc, 365 Bay Street, Suite 400, Toronto, Ontario, Canada, M5H 2V1.

Please contact Bonanza Explorations Inc. should you have any questions.

Sincerely,

  
Andres Tinajero  
VP Finance & CFO  
Kerr Mines Inc.

RECEIVED  
BY: *Ram*

**Bonanza Explorations Inc.**  
c/o Kerr Mines Inc.  
365 Bay Street, suite 400  
Toronto, Ontario, Canada  
Telephone: (416) 855-9300 Fax: (416) 361-2519

**RECEIPT #** 3368465

RECEIVED  
BLMAZ STATE OFFICE  
2015 AUG 14 A 9:18  
PHOENIX, ARIZONA

335231  
88612  
91283  
105953

401022  
362237  
260459  
220648  
164418  
144884  
108058  
98957  
98423  
95246

**EXHIBIT A**

Attached to and made a part of the Notice of Payment of Annual Maintenance Fees that payment has been paid on or before August 31, 2015 covering the following unpatented lode mining claims situated in the Plomosa Mining District, La Paz County, State of Arizona, located in Sections 7,8, 17-21, 28-33, Township 6 North, Range 19 West; Sections 1, 2, 11-15, 22-27, 36, Township 6 North, Range 20 West, GSRM, described as follows:

NAME OF CLAIM	ORIGINAL RECORDATION BOOK PAGE	PRESENT RECORDATION INSTRUMENT	BLM SERIAL NUMBER (AMC)
Iron Reef # 1-10	1168 69-88		105953-105962 ✓
Copperstone # 1-14		95-05841	335231-335244 ✓
Formerly:	1128 65-80	86-2300 - 2313	91283-91296
Copperstone # 15-17		95-05841	335245-335247 ✓
Formerly:	1129 627-632	86-2314 - 2316	88612-88614
Copperstone # 18-29		95-05841	335248-335259 ✓
Formerly:	1131 294-309	86-2317 - 2328	95246-95257
Copperstone # 30-40	1151 145-157	86-2329 - 2339	98423-98433 ✓
Copperstone # 41-53	1152 181-205	86-2340 - 2352	98957-98969 ✓
Copperstone # 54-57	1152 763-770	86-2353 - 2356	98970-98973 ✓
Copperstone # 58-62	1152 771-779	86-2357 - 2361	98974-98978 ✓
Copperstone # 63	1152 781	86-2362	98979 ✓
Copperstone # 64-65	1173 716-719	86-2363 - 2364	108058-108059 ✓
Copperstone # 101-115	1254 76-105	86-2365 - 2379	144884-144898 ✓
Copperstone # 116A	1254 107	86-2380	144899 ✓
Copperstone # 117-120	1254 109-115	86-2381 - 2384	144900-144903 ✓
Copperstone # 122-127	1254 119-129	86-2385 - 2390	144905-144910 ✓
Copperstone # 129-131	1254 133-138	86-2391 - 2393	144912-144914 ✓
Copperstone # 132-133	1254 139-140	86-2394 - 2395	144915-144916 ✓
Copperstone # 134	1254 142	86-2396	144917 ✓
Copperstone # 136-139	1254 147-154	86-2397 - 2400	144919-144922 ✓
Copperstone # 140-150	1254 155-175	86-2401 - 2411	144923-144933 ✓
Copperstone # 151-161	1254 176-197	86-2412 - 2422	144934-144944 ✓
Copperstone # 162-171	1276 349-371	86-2423 - 2432	164418-164427 ✓
Copperstone # 172A	1276 373	86-2433	164428 ✓
Copperstone # 183A	1276 395	86-2434	164439 ✓
Copperstone # 184-191	1276 397-410	86-2435 - 2442	164440-164447 ✓
Copperstone # 192A	1276 412	86-2443	164448 ✓
Copperstone # 210-315	1276 448-658	86-2444 - 2549	164466-164571 ✓
Copperstone # 316-328	84-2460-2472	86-2550 - 2562	220648-220660 ✓
Copperstone # 329-339	86-4548-4558		260459-260469 ✓

RECEIVED  
 BLM AZ STATE OFFICE  
 2015 AUG 14 A 9:19

EXHIBIT A (continued)

<u>Claim Name</u>	<u>La Paz Co. Recordation #</u>	<u>BLM/AMC#</u>
CSA 1 – CSA 51	2004-03993 to 2004-04043	362237 – 362287 ✓
COPPERSTONE 340 – 395	2010-02487 to 2010-02542	401022 – 401077 ✓
COPPERSTONE 403 – 557	2010-02932 to 2010-03086	401078 – 401232 ✓

RECEIVED  
BLM AZ STATE OFFICE  
2015 AUG 14 A 9:19  
PHOENIX, ARIZONA

**United States Department of the Interior**  
**Bureau of Land Management**  
 LANDS/RECREATION & PLANNING  
 ONE N CENTRAL AVE  
 PHOENIX, AZ 85004 -2203  
 Phone: 602-417-9200

Receipt

No: 3368465

<b>Transaction #:</b> 3466559	
<b>Date of Transaction:</b> 08/17/2015	
<b>CUSTOMER:</b>	
BONANZA EXPL INC C/O KERR MINES INC 400-365 BAY ST TORONTO ONTARIO TORONTO, ON M5H 2V1 CA	

LINE #	QTY	DESCRIPTION	REMARKS	UNIT PRICE	TOTAL
1	1.00	LOCATABLE MINERALS / MINING CLAIMS-NOT NEW-UNADJUD, ONE AUTH NO. ONLY / MINING CLAIM MONEY RECEIVED CASES: AMC105953/\$84645.00	MAINT FEE PYMNT (546) 2016	- n/a	84645.00
<b>TOTAL:</b>					<b>\$84,645.00</b>

*\$15.00 REFUNDED ON 11/26/15 JRC*

PAYMENT INFORMATION				
1	AMOUNT:	84645.00	POSTMARKED:	08/13/2015
	TYPE:	CHECK	RECEIVED:	08/14/2015
	CHECK NO:	393		
	NAME:	BONANZA EXPLORATIONS INC PO BOX 647 TORONTO ONTARIO PARKER AZ 85344 US		

REMARKS

This receipt was generated by the automated BLM Collections and Billing System and is a paper representation of a portion of the official electronic record contained therein.



FedEx **NEW Package**  
Express **US Airbill**

FedEx  
Tracking  
Number

8059 2898 3090

Form ID No. **0200**

Recipient's Copy

**1 From**  
Date 8/13/15

Sender's Name Amanda Roady Phone 928 812-5259

Company Bonanza Explorations Inc

Address Az Hwy 95 5 miles west Mile Post 121.5  
Dept./Floor/Suite/Room

City Quartzsite State AZ ZIP 85346

**2 Your Internal Billing Reference**

**3 To**  
Recipient's Name AZ State Office Phone 602 417-9200

Company US Bureau of Land Management

Address One North Central Ave # 600  
We cannot deliver to P.O. boxes or P.O. ZIP codes. Dept./Floor/Suite/Room

Address \_\_\_\_\_  
Use this line for the HOLD location address or for continuation of your shipping address.

City Phoenix State AZ ZIP 85004

**HOLD Weekday**  
FedEx location address REQUIRED. NOT available for FedEx First Overnight.  
**HOLD Saturday**  
FedEx location address REQUIRED. Available ONLY for FedEx Priority Overnight and FedEx 2Day to select locations.

**4 Express Package Service** \*To most locations.  
NOTE: Service order has changed. Please select carefully.

- Next Business Day**
- FedEx First Overnight**  
Earliest next business morning delivery to select locations. Friday shipments will be delivered on Monday unless SATURDAY Delivery is selected.
  - FedEx Priority Overnight**  
Next business morning.\* Friday shipments will be delivered on Monday unless SATURDAY Delivery is selected.
  - FedEx Standard Overnight**  
Next business afternoon.\* Saturday Delivery NOT available.
- 2 or 3 Business Days**
- FedEx 2Day A.M.**  
Second business morning.\* Saturday Delivery NOT available.
  - FedEx 2Day**  
Second business afternoon.\* Thursday shipments will be delivered on Monday unless SATURDAY Delivery is selected.
  - FedEx Express Saver**  
Third business day.\* Saturday Delivery NOT available.

**5 Packaging** \*Declared value limit \$500.

- FedEx Envelope\***
- FedEx Pak\***
- FedEx Box**
- FedEx Tube**
- Other**

**6 Special Handling and Delivery Signature Options**

- SATURDAY Delivery**  
NOT available for FedEx Standard Overnight, FedEx 2Day A.M., or FedEx Express Saver.
  - No Signature Required**  
Package may be left without obtaining a signature for delivery.
  - Direct Signature**  
Someone at recipient's address may sign for delivery. *Fee applies.*
  - Indirect Signature**  
If no one is available at recipient's address, someone at a neighboring address may sign for delivery. *For residential deliveries only. Fee applies.*
- Does this shipment contain dangerous goods?**  
One box must be checked.
- No**
  - Yes** As per attached Shipper's Declaration.
  - Yes** Shipper's Declaration not required.
  - Dry Ice**  
Dry ice, S, UN 1845 \_\_\_\_\_ x \_\_\_\_\_ kg
  - Cargo Aircraft Only**
- Dangerous goods (including dry ice) cannot be shipped in FedEx packaging or placed in a FedEx Express Drop Box.

**7 Payment Bill to:**

- Sender** (Acct. No. in Section 1 will be billed.)
  - Recipient**
  - Third Party**
  - Credit Card**
  - Cash/Check**
- Total Packages \_\_\_\_\_ Total Weight \_\_\_\_\_ lbs. Credit Card Auth. \_\_\_\_\_

Your liability is limited to US\$100 unless you declare a higher value. See the current FedEx Service Guide for details.

Rev. Date 1/12 • Part #187002 • ©2012 FedEx • PRINTED IN U.S.A. SRF



FedEx **FIRST OVERNIGHT**

Delivery Address  
**ONE NORTH CENTRAL**




FedEx  
TRK# **8059 2898 3090**  
0200

**FRI - 14 AUG 8:00A**  
**FIRST OVERNIGHT**

**98 ZSYA**

**85004**  
AZ-US  
**PHX**



fedex.com 1800.GoFedEx 1800.463.3339

147918 REV 8/08 RRC

1800.GoFedEx 1800.463.3339

644

**Authorized Date**09/14/2015

**Instructions to Accounts**AZ BLM REFUND \$15.00 TO BONANZA EXPL INC C/O KERR MINES  
INC FOR OVERPAYMENT ON AMC105953 RECEIPT #3368465. IR

**Login ID**6771

**Entry Date**09/14/2015

**Total Amount**\$15.00

# Bonanza Explorations Inc.

AMC 105953  
108058  
144884  
164418  
220648  
260459  
335231  
98423  
98957  
358874  
362237  
401022

U.S. Bureau of Land Management  
Arizona State Office  
One North Central Avenue, Suite 800  
Phoenix, Arizona 85004-4427

**SUBJECT: PAYMENT OF CLAIM MAINTENANCE FEES**

August 8, 2014

To Whom It May Concern:

Attached is a cheque in the amount of **\$US 84,630.00** for payment of the 2015 Annual Mining Claim Maintenance Fees for the **546 claims** listed on the attached Exhibit A. The claims are located in La Paz County, Arizona.

The claims on the first page of Exhibit A are owned by Angie Patch as trustee of the Angie Patch Survivor's Trust and Angie Patch as trustee of the Daniel L. Patch Credit Trust, 6850 North 86<sup>th</sup> Street, Scottsdale, Arizona 85250. The claims on the second page are held by Bonanza Explorations Inc.

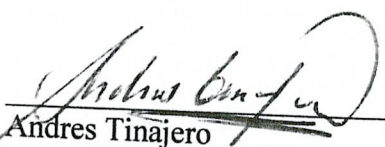
These payments are made by the lessee of the mining claims, Bonanza Explorations Inc., 365 Bay Street, Suite 400, Toronto, Ontario, Canada, M5H 2V1, on behalf of Angie Patch.

The full names of the mining claims and the Bureau of Land Management mining claim serial numbers assigned to the mining claims are described in the attached Exhibit A.

Please mail the time stamped originals back to Bonanza Explorations Inc., c/o Kerr Mines Inc. 365 Bay Street, Suite 400, Toronto, Ontario, Canada, M5H 2V1.

Please contact Bonanza Explorations Inc. should you have any questions.

Sincerely,


  
Andres Tinajero  
VP Finance & CFO  
Kerr Mines Inc.

NO. OF CLAIMS 546  
AMOUNT \$84,630.00  
RECEIPT NO. 3103975  
INIT. CTC

**\*\* BLM-ASO\*\***

RECEIVED  
BLM AZ STATE OFFICE  
AUG 15 A 10:38  
PHOENIX, ARIZONA

Bonanza Explorations Inc.  
c/o Kerr Mines Inc.  
365 Bay Street, suite 400  
Toronto, Ontario, Canada  
Telephone: (416) 855-9300 Fax: (416) 361-2519

ENTERED  
AUG 19 2014  
BY: 

**EXHIBIT A**

Attached to and made a part of the Notice of Payment of Annual Maintenance Fees that payment has been paid on or before August 31, 2014 covering the following unpatented lode mining claims situated in the Plomosa Mining District, La Paz County, State of Arizona, located in Sections 7,8, 17-21, 28-33, Township 6 North, Range 19 West; Sections 1, 2, 11-15, 22-27, 36, Township 6 North, Range 20 West, GSRM, described as follows:

NAME OF CLAIM	ORIGINAL RECORDATION BOOK PAGE	PRESENT RECORDATION INSTRUMENT	BLM SERIAL NUMBER (AMC)
Iron Reef # 1-10	1168 69-88		105953-105962
Copperstone # 1-14		95-05841	335231-335244
Formerly:	1128 65-80	86-2300 - 2313	91283-91296
Copperstone # 15-17		95-05841	335245-335247
Formerly:	1129 627-632	86-2314 - 2316	88612-88614
Copperstone # 18-29		95-05841	335248-335259
Formerly:	1131 294-309	86-2317 - 2328	95246-95257
Copperstone # 30-40	1151 145-157	86-2329 - 2339	98423-98433
Copperstone # 41-53	1152 181-205	86-2340 - 2352	98957-98969
Copperstone # 54-57	1152 763-770	86-2353 - 2356	98970-98973
Copperstone # 58-62	1152 771-779	86-2357 - 2361	98974-98978
Copperstone # 63	1152 781	86-2362	98979
Copperstone # 64-65	1173 716-719	86-2363 - 2364	108058-108059
Copperstone # 101-115	1254 76-105	86-2365 - 2379	144884-144898
Copperstone # 116A	1254 107	86-2380	144899
Copperstone # 117-120	1254 109-115	86-2381 - 2384	144900-144903
Copperstone # 122-127	1254 119-129	86-2385 - 2390	144905-144910
Copperstone # 129-131	1254 133-138	86-2391 - 2393	144912-144914
Copperstone # 132-133	1254 139-140	86-2394 - 2395	144915-144916
Copperstone # 134	1254 142	86-2396	144917
Copperstone # 136-139	1254 147-154	86-2397 - 2400	144919-144922
Copperstone # 140-150	1254 155-175	86-2401 - 2411	144923-144933
Copperstone # 151-161	1254 176-197	86-2412 - 2422	144934-144944
Copperstone # 162-171	1276 349-371	86-2423 - 2432	164418-164422
Copperstone # 172A	1276 373	86-2433	164428
Copperstone # 183A	1276 395	86-2434	164439
Copperstone # 184-191	1276 397-410	86-2435 - 2442	164440-164447
Copperstone # 192A	1276 412	86-2443	164448
Copperstone # 210-315	1276 448-658	86-2444 - 2549	164466-164571
Copperstone # 316-328	84-2460-2472	86-2550 - 2562	220648-220660
Copperstone # 329-339	86-4548-4558		260459-260469

RECEIVED  
 BLM AZ STATE OFFICE  
 2014 AUG 15 A 10:38  
 PHOENIX ARIZONA

164510

**EXHIBIT A (continued)**

**Claim Name**

CSA 1 - CSA 51  
COPPERSTONE 340 - 395  
COPPERSTONE 403 - 557

**La Paz Co. Recordation #**

2004-03993 to 2004-04043  
2010-02487 to 2010-02542  
2010-02932 to 2010-03086

**BLM/AMC#**

362237 - 362287  
401022 - 401077  
401078 - 401232

RECEIVED  
BLM AZ STATE OFFICE  
2014 AUG 15 A 10: 38  
PHOENIX, ARIZONA

**United States Department of the Interior**  
**Bureau of Land Management**  
 LANDS/RECREATION & PLANNING  
 ONE N CENTRAL AVE  
 PHOENIX, AZ 85004 -2203  
 Phone: 602-417-9200

ENTERED  
 AUG 19 2014  
 BY: *RAM*

Receipt

No: 3103975

<b>Transaction #:</b> 3195562	
<b>Date of Transaction:</b> 08/18/2014	
<b>CUSTOMER:</b>	
BONANZA EXPL INC C/O KERR MINES INC 400-365 BAY ST TORONTO ONTARIO TORONTO, ON M5H 2V1 CA	

LINE #	QTY	DESCRIPTION	REMARKS	UNIT PRICE	TOTAL
1	1.00	LOCATABLE MINERALS / MINING CLAIMS-NOT NEW-UNADJUD, ONE AUTH NO. ONLY / MINING CLAIM MONEY RECEIVED <b>CASES: AMC105953/\$84630.00</b>	MAINT FEE PYMNT (546) 2015	- n/a -	84630.00
<b>TOTAL:</b>					<b>\$84,630.00</b>

PAYMENT INFORMATION					
1	AMOUNT:	84630.00	POSTMARKED:	08/15/2014	
	TYPE:	CHECK	RECEIVED:	08/15/2014	
	CHECK NO:	0827464			
	NAME:	BONANZA EXPLORATIONS INC 400-365 BAY ST TORONTO ONTARIO TORONTO ON M5H 2V1 CA			

REMARKS

This receipt was generated by the automated BLM Collections and Billing System and is a paper representation of a portion of the official electronic record contained therein.

**FedEx** NEW Package  
Express US Airbill

FedEx Tracking Number **8050 0587 9799**

Form No. **0200**

**1 From**  
Date 8/12/14  
Sender's Name Amanda Roady Phone 928 662-3264 ext 203  
Company Bonanza Explorations Inc  
Address Az Hwy 95, 5 miles West Mill Post 1215  
City Quartzsite State AZ ZIP 85346

**2 Your Internal Billing Reference**

**3 To**  
Recipient's Name Bureau of Land Management Phone 662 417-7200  
Company US Dept. of Interior BLM AZ  
Address One North Central Ave. Ste. 500  
City Phoenix State AZ ZIP 85004-4427

**4 Express Package Service** \*To meet location. NOTE: Service order has changed. Please select carefully. Packages up to 150 lbs. Per packages over 25 lbs., use the new FedEx Express Freight US Airbill.

**Next Business Day**  
 FedEx First Overnight  
 FedEx Priority Overnight  
 FedEx Standard Overnight

**2 or 3 Business Days**  
 FedEx 2Day A.M.  
 FedEx 2Day  
 FedEx Express Saver

**5 Packaging** \*Declared value limit \$500.  
 FedEx Envelope\*  FedEx Pak\*  FedEx Box  FedEx Tube  Other

**6 Special Handling and Delivery Signature Options**

SATURDAY Delivery  
 No Signature Required  
 Direct Signature  
 Indirect Signature

Does this shipment contain dangerous goods?  
 No  Yes  Dry Ice  Cargo Aircraft Only

**7 Payment Bill to:** Enter FedEx Acct. No. or Credit Card No. below. Other acct. No.   
 Sender Acct. No. in Section 7 (bill to shipper)  Recipient  Third Party  Credit Card  Cash/Check

Total Packages  Total Weight  Credit Card Auth.


fedex.com 1.800.GoFedEx 1.800.463.3339

**FedEx**  
TRK# **8050 0587 9799**

**FRI - 15 AUG AA  
EXPRESS SAVER**

**98 ZSYA**

**85004  
AZ-US  
PHX**



FTD 574562 12AUG14 LHUA 51AC1/ECF2/6500

RECEIVED  
BLM AZ STATE OFFICE  
2014 AUG 15 A 10:38  
PHOENIX, ARIZONA

RT **276** 1 **D**  
ST **6.2** 9799 08.15 14

Bonanza Exploration

2014 Maintenance  
546 claims

Lead File Numbers

PMC

401022

362237

26459

220648

164418

144884

108058

98957

98423

95246

335231

88612

91283

105953



# Bonanza Explorations Inc.

U.S. Bureau of Land Management  
Phoenix Field Office  
222 North Central Ave.  
Phoenix, Arizona 85004-2203

NO. OF CLAIMS 546  
AMOUNT 76440  
RECEIPT NO. 2861774  
INIT. JC  
\*\* BLM-ASO\*\*

RECEIVED  
BLM AZ STATE OFFICE  
2013 AUG 22 A 9:05  
PHOENIX, ARIZONA

## SUBJECT: PAYMENT OF CLAIM MAINTENANCE FEES AND NOTICE OF INTENT TO HOLD UNPATENTED MINING CLAIMS

To Whom It May Concern:

Attached is a \$76,440.00 check for payment of the Annual Mining Claim Maintenance Fees for the 546 claims listed on the attached Exhibit A. The claims are located in La Paz County, Arizona.

The claims are owned by Angie Patch as trustee of the Angie Patch Survivor's Trust and Angie Patch as trustee of the Daniel L. Patch Credit Trust, 6850 North 86<sup>th</sup> Street, Scottsdale, Arizona 85250.


These payments are made by the lessee of the mining claims, Bonanza Explorations Inc. 290 Gentry Way, Suite 6, Reno, Nevada 89502, on behalf of Angie Patch.


The full names of the mining claims and the Bureau of Land Management mining claim serial numbers assigned to the mining claims are described in the attached Exhibit A.

Please mail the time stamped originals back to Bonanza Explorations Inc., 290 Gentry Way, Suite 6, Reno, Nevada 89502.

Please contact Bonanza Explorations Inc. should you have any questions.

Sincerely,

  
Brian Kirwin, President  
Bonanza Explorations Inc.



Bonanza Explorations Inc.  
290 Gentry Way, Suite 6  
Reno, Nevada 89502  
Telephone: (775) 824-0707 Fax: (775) 824-0898

EXHIBIT A

Attached to and made a part of that certain Affidavit / Notice of Intention to Hold Unpatented Mining Claims, Notice of Payment of Annual Fees that payment has been paid on or before August 31, 2013 covering the following unpatented lode mining claims situated in the Plomosa Mining District, La Paz County, State of Arizona, located in Sections 7,8, 17-21, 28-33, Township 6 North, Range 19 West; Sections 1, 2, 11-15, 22-27, 36, Township 6 North, Range 20 West, GSRM, described as follows:

NAME OF CLAIM	ORIGINAL RECORDATION BOOK PAGE	PRESENT RECORDATION INSTRUMENT	BLM SERIAL NUMBER (AMC)
Iron Reef # 1-10	1168 69-88		105953-105962
Copperstone # 1-14 Formerly:	1128 65-80	95-05841 86-2300 - 2313	335231-335244 91283-91296
Copperstone # 15-17 Formerly:	1129 627-632	95-05841 86-2314 - 2316	335245-335247 88612-88614
Copperstone # 18-29 Formerly:	1131 294-309	95-05841 86-2317 - 2328	335248-335259 95246-95257
Copperstone # 30-40	1151 145-157	86-2329 - 2339	98423-98433
Copperstone # 41-53	1152 181-205	86-2340 - 2352	98957-98969
Copperstone # 54-57	1152 763-770	86-2353 - 2356	98970-98973
Copperstone # 58-62	1152 771-779	86-2357 - 2361	98974-98978
Copperstone # 63	1152 781	86-2362	98979
Copperstone # 64-65	1173 716-719	86-2363 - 2364	108058-108059
Copperstone # 101-115	1254 76-105	86-2365 - 2379	144884-144898
Copperstone # 116A	1254 107	86-2380	144899
Copperstone # 117-120	1254 109-115	86-2381 - 2384	144900-144903
Copperstone # 122-127	1254 119-129	86-2385 - 2390	144905-144910
Copperstone # 129-131	1254 133-138	86-2391 - 2393	144912-144914
Copperstone # 132-133	1254 139-140	86-2394 - 2395	144915-144916
Copperstone # 134	1254 142	86-2396	144917
Copperstone # 136-139	1254 147-154	86-2397 - 2400	144919-144922
Copperstone # 140-150	1254 155-175	86-2401 - 2411	144923-144933
Copperstone # 151-161	1254 176-197	86-2412 - 2422	144934-144944
Copperstone # 162-171	1276 349-371	86-2423 - 2432	164418-164427
Copperstone # 172A	1276 373	86-2433	164428
Copperstone # 183A	1276 395	86-2434	164439
Copperstone # 184-191	1276 397-419	86-2441-2442	164440-164447
Copperstone # 192A	1276 412	86-2443	164448
Copperstone # 210-315	1276 448-658	86-2444-2549	164466-164571
Copperstone # 316-328	84-2460-2472	86-2550 - 2562	220648-220660
Copperstone # 329-339	86-4548-4558		260459-260469

RECEIVED  
BLM LAZ STATE OFFICE  
AUG 27 2013  
80 88

Claim Name

CSA 1 - CSA 51  
COPPERSTONE 340 - 395  
COPPERSTONE 403 - 557

La Paz Co. Recordation #

2004-03993 to 2004-04043  
2010-02487 to 2010-02542  
2010-02932 to 2010-03086

BLM/AMC#

362237 - 362287  
401022 - 401077  
401078 - 401232

PHOENIX, ARIZONA

2013 AUG 22 A 9:08

RECEIVED  
BLM AZ STATE OFFICE

**United States Department of the Interior**  
**Bureau of Land Management**  
LANDS/RECREATION & PLANNING  
ONE N CENTRAL AVE  
PHOENIX, AZ 85004 -2203  
Phone: 602-417-9200

Receipt

No: 2861774

<b>Transaction #:</b> 2947654	
<b>Date of Transaction:</b> 08/22/2013	
CUSTOMER:	
BONANZA EXPLORATIONS INC 290 GENTRY WAY STE 6 RENO,NV 89502-4255 US	

LINE #	QTY	DESCRIPTION	REMARKS	UNIT PRICE	TOTAL
1	1.00	LOCATABLE MINERALS / MINING CLAIMS- NOT NEW-UNADJUD,ONE AUTH NO. ONLY / MINING CLAIM MONEY RECEIVED CASES: AMC105953/\$76440.00	MAINT 2014 (546)	- n/a -	76440.00
<b>TOTAL:</b>					<b>\$76,440.00</b>

PAYMENT INFORMATION			
1	AMOUNT:	76440.00	POSTMARKED: N/A
	TYPE:	CHECK	RECEIVED: 08/22/2013
	CHECK NO:	001968	
	NAME:	BONANZA EXPLORATIONS INC 290 GENTRY WAY STE 6 RENO NV 89502-4255 US	

REMARKS

This receipt was generated by the automated BLM Collections and Billing System and is a paper representation of a portion of the official electronic record contained therein.

Amc 105953

# Bonanza Explorations Inc.

Amc 335231  
Amc 260648  
Amc 220648  
Amc 260459  
Amc 164418  
Amc 144844  
Amc 108058  
Amc 362237  
Amc 401022

U.S. Bureau of Land Management  
Phoenix Field Office  
222 North Central Ave.  
Phoenix, Arizona 85004-2203

**SUBJECT: PAYMENT OF CLAIM MAINTENANCE FEES AND NOTICE OF INTENT TO HOLD UNPATENTED MINING CLAIMS**

To Whom It May Concern:

Attached is a \$76,440.00 check for payment of the Annual Mining Claim Maintenance Fees for the 546 claims listed on the attached Exhibit A. The claims are located in La Paz County, Arizona.

The claims are owned by Angie Patch as trustee of the Angie Patch Survivor's Trust and Angie Patch as trustee of the Daniel L. Patch Credit Trust, 6850 North 86<sup>th</sup> Street, Scottsdale, Arizona 85250.


These payments are made by the lessee of the mining claims, Bonanza Explorations Inc. 290 Gentry Way, Suite 6, Reno, Nevada 89502, on behalf of Angie Patch.

The full names of the mining claims and the Bureau of Land Management mining claim serial numbers assigned to the mining claims are described in the attached Exhibit A.

Please mail the time stamped originals back to Bonanza Explorations Inc., 290 Gentry Way, Suite 6, Reno, Nevada 89502.

Please contact Bonanza Explorations Inc. should you have any questions.

Sincerely,

  
Brian Kirwin, President  
Bonanza Explorations Inc.

NO. OF CLAIMS 546  
AMOUNT \$76,440.00  
RECEIPT NO. 2624618  
INIT. CAJ

\*\* BLM-ASO\*\*

RECEIVED  
BLM, AZ STATE OFFICE  
2012 AUG - 7 A 11: 30  
PHOENIX, AZ

Bonanza Explorations Inc.  
290 Gentry Way, Suite 6  
Reno, Nevada 89502

Telephone: (775) 824-0707 Fax: (775) 824-0898

8/21/2012 TS  
ENTERED INTO COMPUTER

EXHIBIT A

Attached to and made a part of that certain Affidavit / Notice of Intention to Hold Unpatented Mining Claims, Notice of Payment of Annual Fees that payment has been paid on or before August 31, 2012 covering the following unpatented lode mining claims situated in the Plomosa Mining District, La Paz County, State of Arizona, located in Sections 7,8, 17-21, 28-33, Township 6 North, Range 19 West; Sections 1, 2, 11-15, 22-27, 36, Township 6 North, Range 20 West, GSRM, described as follows:

NAME OF CLAIM	ORIGINAL RECORDATION BOOK PAGE	PRESENT RECORDATION INSTRUMENT	BLM SERIAL NUMBER (AMC)
Iron Reef # 1-10	1168 69-88		105953-105962 ✓
Copperstone # 1-14		95-05841	335231-335244 ✓
Formerly:	1128 65-80	86-2300 - 2313	91283-91296
Copperstone # 15-17		95-05841	335245-335247 ✓
Formerly:	1129 627-632	86-2314 - 2316	88612-88614
Copperstone # 18-29		95-05841	335248-335259 ✓
Formerly:	1131 294-309	86-2317 - 2328	95246-95257
Copperstone # 30-40	1151 145-157	86-2329 - 2339	98423-98433 ✓
Copperstone # 41-53	1152 181-205	86-2340 - 2352	98957-98969 ✓
Copperstone # 54-57	1152 763-770	86-2353 - 2356	98970-98973 ✓
Copperstone # 58-62	1152 771-779	86-2357 - 2361	98974-98978 ✓
Copperstone # 63	1152 781	86-2362	98979 ✓
Copperstone # 64-65	1173 716-719	86-2363 - 2364	108058-108059 -
Copperstone # 101-115	1254 76-105	86-2365 - 2379	144884-144898 -
Copperstone # 116A	1254 107	86-2380	144899 ✓
Copperstone # 117-120	1254 109-115	86-2381 - 2384	144900-144903 -
Copperstone # 122-127	1254 119-129	86-2385 - 2390	144905-144910 -
Copperstone # 129-131	1254 133-138	86-2391 - 2393	144912-144914 -
Copperstone # 132-133	1254 139-140	86-2394 - 2395	144915-144916 -
Copperstone # 134	1254 142	86-2396	144917 -
Copperstone # 136-139	1254 147-154	86-2397 - 2400	144919-144922 -
Copperstone # 140-150	1254 155-175	86-2401 - 2411	144923-144933 -
Copperstone # 151-161	1254 176-197	86-2412 - 2422	144934-144944 -
Copperstone # 162-171	1276 349-371	86-2423 - 2432	164418-164427 ✓
Copperstone # 172A	1276 373	86-2433	164428 ✓
Copperstone # 183A	1276 395	86-2434	164439 ✓
Copperstone # 184-191	1276 397-410	86-2435 - 2442	164440-164447 ✓
Copperstone # 192A	1276 412	86-2443	164448 ✓
Copperstone # 210-315	1276 448-658	86-2444 - 2549	164466-164571 ✓
Copperstone # 316-328	84-2460-2472	86-2550 - 2562	220648-220660 ✓
Copperstone # 329-339	86-4548-4558		260459-260469 ✓

RECEIVED  
 B.L.M. AZ STATE OFFICE

2012 AUG - 7 A 11: 30



Claim Name

La Paz Co. Recordation #

BLM/AMC#

CSA 1 – CSA 51

2004-03993 to 2004-04043

362237 – 362287

COPPERSTONE 340 – 395

2010-02487 to 2010-02542

401022 – 401077

COPPERSTONE 403 – 557


2010-02932 to 2010-03086

401078 – 401232

PHOENIX, AZ

2012 AUG - 1 A 11: 30

RECEIVED  
B.L.M. AZ STATE OFFICE


**DEPARTMENT OF THE INTERIOR**  
**BUREAU OF LAND MANAGEMENT**  
**MINING CLAIMS**

**MC Customer Information - With Serial No. and Last Assessment Code**  
**ACTIVE CLAIMS**

Run Date: 08/23/2012 10:43 AM

<u>Serial No.</u>	<u>Claim Name/Number</u>	<u>Last Assmt Code</u>	<u>Disposition</u>
AMC363087	2012	VR 58	682 AC
AMC363088	2012	VR 60	682 AC
AMC401022	2012	COPPERSTONE #340	682 AC
AMC401023	2012	COPPERSTONE #341	682 AC
AMC401024	2012	COPPERSTONE #342	682 AC
AMC401025	2012	COPPERSTONE #343	682 AC
AMC401026	2012	COPPERSTONE #344	682 AC
AMC401027	2012	COPPERSTONE #345	682 AC
AMC401028	2012	COPPERSTONE #346	682 AC
AMC401029	2012	COPPERSTONE #347	682 AC
AMC401030	2012	COPPERSTONE #348	682 AC
AMC401031	2012	COPPERSTONE #349	682 AC
AMC401032	2012	COPPERSTONE #350	682 AC
AMC401033	2012	COPPERSTONE #351	682 AC
AMC401034	2012	COPPERSTONE #352	682 AC
AMC401035	2012	COPPERSTONE #353	682 AC
AMC401036	2012	COPPERSTONE #354	682 AC
AMC401037	2012	COPPERSTONE #355	682 AC
AMC401038	2012	COPPERSTONE #356	682 AC
AMC401039	2012	COPPERSTONE #357	682 AC
AMC401040	2012	COPPERSTONE #358	682 AC
AMC401041	2012	COPPERSTONE #359	682 AC
AMC401042	2012	COPPERSTONE #360	682 AC
AMC401043	2012	COPPERSTONE #361	682 AC
AMC401044	2012	COPPERSTONE #362	682 AC
AMC401045	2012	COPPERSTONE #363	682 AC
AMC401046	2012	COPPERSTONE #364	682 AC
AMC401047	2012	COPPERSTONE #365	682 AC
AMC401048	2012	COPPERSTONE #366	682 AC
AMC401049	2012	COPPERSTONE #367	682 AC
AMC401050	2012	COPPERSTONE #368	682 AC
AMC401051	2012	COPPERSTONE #369	682 AC
AMC401052	2012	COPPERSTONE #370	682 AC
AMC401053	2012	COPPERSTONE #371	682 AC
AMC401054	2012	COPPERSTONE #372	682 AC
AMC401055	2012	COPPERSTONE #373	682 AC
AMC401056	2012	COPPERSTONE #374	682 AC
AMC401057	2012	COPPERSTONE #375	682 AC
AMC401058	2012	COPPERSTONE #376	682 AC
AMC401059	2012	COPPERSTONE #377	682 AC
AMC401060	2012	COPPERSTONE #378	682 AC
AMC401061	2012	COPPERSTONE #379	682 AC
AMC401062	2012	COPPERSTONE #380	682 AC
AMC401063	2012	COPPERSTONE #381	682 AC
AMC401064	2012	COPPERSTONE #382	682 AC
AMC401065	2012	COPPERSTONE #383	682 AC

**NO WARRANTY IS MADE BY BLM FOR USE OF THE DATA  
 FOR PURPOSES NOT INTENDED BY BLM.**




**DEPARTMENT OF THE INTERIOR**  
**BUREAU OF LAND MANAGEMENT**  
**MINING CLAIMS**

**MC Customer Information - With Serial No. and Last Assessment Code**  
**ACTIVE CLAIMS**

Run Date: 08/23/2012 10:43 AM

<u>Serial No.</u>	<u>Claim Name/Number</u>	<u>Last Assmt Code</u>	<u>Disposition</u>
AMC401066	2012	COPPERSTONE #384	682 AC
AMC401067	2012	COPPERSTONE #385	682 AC
AMC401068	2012	COPPERSTONE #386	682 AC
AMC401069	2012	COPPERSTONE #387	682 AC
AMC401070	2012	COPPERSTONE #388	682 AC
AMC401071	2012	COPPERSTONE #389	682 AC
AMC401072	2012	COPPERSTONE #390	682 AC
AMC401073	2012	COPPERSTONE #391	682 AC
AMC401074	2012	COPPERSTONE #392	682 AC
AMC401075	2012	COPPERSTONE #393	682 AC
AMC401076	2012	COPPERSTONE #394	682 AC
AMC401077	2012	COPPERSTONE #395	682 AC
AMC401078	2013	COPPERSTONE #403	682 AC
AMC401079	2013	COPPERSTONE #404	682 AC
AMC401080	2013	COPPERSTONE #405	682 AC
AMC401081	2013	COPPERSTONE #406	682 AC
AMC401082	2013	COPPERSTONE #407	682 AC
AMC401083	2013	COPPERSTONE #408	682 AC
AMC401084	2013	COPPERSTONE #409	682 AC
AMC401085	2013	COPPERSTONE #410	682 AC
AMC401086	2013	COPPERSTONE #411	682 AC
AMC401087	2013	COPPERSTONE #412	682 AC
AMC401088	2013	COPPERSTONE #413	682 AC
AMC401089	2013	COPPERSTONE #414	682 AC
AMC401090	2013	COPPERSTONE #415	682 AC
AMC401091	2013	COPPERSTONE #416	682 AC
AMC401092	2013	COPPERSTONE #417	682 AC
AMC401093	2013	COPPERSTONE #418	682 AC
AMC401094	2013	COPPERSTONE #419	682 AC
AMC401095	2013	COPPERSTONE #420	682 AC
AMC401096	2013	COPPERSTONE #421	682 AC
AMC401097	2013	COPPERSTONE #422	682 AC
AMC401098	2013	COPPERSTONE #423	682 AC
AMC401099	2013	COPPERSTONE #424	682 AC
AMC401100	2013	COPPERSTONE #425	682 AC
AMC401101	2013	COPPERSTONE #426	682 AC
AMC401102	2013	COPPERSTONE #435	682 AC
AMC401103	2013	COPPERSTONE #427	682 AC
AMC401104	2013	COPPERSTONE #428	682 AC
AMC401105	2013	COPPERSTONE #429	682 AC
AMC401106	2013	COPPERSTONE #430	682 AC
AMC401107	2013	COPPERSTONE #431	682 AC
AMC401108	2013	COPPERSTONE #432	682 AC
AMC401109	2013	COPPERSTONE #433	682 AC
AMC401110	2013	COPPERSTONE #434	682 AC
AMC401111	2013	COPPERSTONE #436	682 AC

**NO WARRANTY IS MADE BY BLM FOR USE OF THE DATA  
 FOR PURPOSES NOT INTENDED BY BLM.**

**DEPARTMENT OF THE INTERIOR  
BUREAU OF LAND MANAGEMENT**

**MINING CLAIMS**

**MC Customer Information - With Serial No. and Last Assessment Code**

**ACTIVE CLAIMS**

Run Date: 08/23/2012 10:43 AM

Page 7 of 11

<u>Serial No.</u>	<u>Claim Name/Number</u>	<u>Last Assmt Code</u>	<u>Disposition</u>
AMC401112	2013	COPPERSTONE #437	682 AC
AMC401113	2013	COPPERSTONE #438	682 AC
AMC401114	2013	COPPERSTONE #439	682 AC
AMC401115	2013	COPPERSTONE #440	682 AC
AMC401116	2013	COPPERSTONE #441	682 AC
AMC401117	2013	COPPERSTONE #442	682 AC
AMC401118	2013	COPPERSTONE #443	682 AC
AMC401119	2013	COPPERSTONE #444	682 AC
AMC401120	2013	COPPERSTONE #445	682 AC
AMC401121	2013	COPPERSTONE #446	682 AC
AMC401122	2013	COPPERSTONE #447	682 AC
AMC401123	2013	COPPERSTONE #448	682 AC
AMC401124	2013	COPPERSTONE #449	682 AC
AMC401125	2013	COPPERSTONE #450	682 AC
AMC401126	2013	COPPERSTONE #451	682 AC
AMC401127	2013	COPPERSTONE #452	682 AC
AMC401128	2013	COPPERSTONE #453	682 AC
AMC401129	2013	COPPERSTONE #454	682 AC
AMC401130	2013	COPPERSTONE #455	682 AC
AMC401131	2013	COPPERSTONE #456	682 AC
AMC401132	2013	COPPERSTONE #457	682 AC
AMC401133	2013	COPPERSTONE #458	682 AC
AMC401134	2013	COPPERSTONE #459	682 AC
AMC401135	2013	COPPERSTONE #460	682 AC
AMC401136	2013	COPPERSTONE #461	682 AC
AMC401137	2013	COPPERSTONE #462	682 AC
AMC401138	2013	COPPERSTONE #463	682 AC
AMC401139	2013	COPPERSTONE #464	682 AC
AMC401140	2013	COPPERSTONE #465	682 AC
AMC401141	2013	COPPERSTONE #466	682 AC
AMC401142	2013	COPPERSTONE #467	682 AC
AMC401143	2013	COPPERSTONE #468	682 AC
AMC401144	2013	COPPERSTONE #469	682 AC
AMC401145	2013	COPPERSTONE #470	682 AC
AMC401146	2013	COPPERSTONE #471	682 AC
AMC401147	2013	COPPERSTONE #472	682 AC
AMC401148	2013	COPPERSTONE #473	682 AC
AMC401149	2013	COPPERSTONE #474	682 AC
AMC401150	2013	COPPERSTONE #475	682 AC
AMC401151	2013	COPPERSTONE #476	682 AC
AMC401152	2013	COPPERSTONE #477	682 AC
AMC401153	2013	COPPERSTONE #478	682 AC
AMC401154	2013	COPPERSTONE #479	682 AC
AMC401155	2013	COPPERSTONE #480	682 AC
AMC401156	2013	COPPERSTONE #481	682 AC
AMC401157	2013	COPPERSTONE #482	682 AC

**NO WARRANTY IS MADE BY BLM FOR USE OF THE DATA  
FOR PURPOSES NOT INTENDED BY BLM.**

**DEPARTMENT OF THE INTERIOR  
BUREAU OF LAND MANAGEMENT**

**MINING CLAIMS**

**MC Customer Information - With Serial No. and Last Assessment Code  
ACTIVE CLAIMS**

Run Date: 08/23/2012 10:43 AM

Page 8 of 11

<u>Serial No.</u>	<u>Claim Name/Number</u>	<u>Last Assmt Code</u>	<u>Disposition</u>
AMC401158	2013	COPPERSTONE #483	682 AC
AMC401159	2013	COPPERSTONE #484	682 AC
AMC401160	2013	COPPERSTONE #485	682 AC
AMC401161	2013	COPPERSTONE #486	682 AC
AMC401162	2013	COPPERSTONE #487	682 AC
AMC401163	2013	COPPERSTONE #488	682 AC
AMC401164	2013	COPPERSTONE #489	682 AC
AMC401165	2013	COPPERSTONE #490	682 AC
AMC401166	2013	COPPERSTONE #491	682 AC
AMC401167	2013	COPPERSTONE #492	682 AC
AMC401168	2013	COPPERSTONE #493	682 AC
AMC401169	2013	COPPERSTONE #494	682 AC
AMC401170	2013	COPPERSTONE #495	682 AC
AMC401171	2013	COPPERSTONE #496	682 AC
AMC401172	2013	COPPERSTONE #497	682 AC
AMC401173	2013	COPPERSTONE #498	682 AC
AMC401174	2013	COPPERSTONE #499	682 AC
AMC401175	2013	COPPERSTONE #500	682 AC
AMC401176	2013	COPPERSTONE #501	682 AC
AMC401177	2013	COPPERSTONE #502	682 AC
AMC401178	2013	COPPERSTONE #503	682 AC
AMC401179	2013	COPPERSTONE #504	682 AC
AMC401180	2013	COPPERSTONE #505	682 AC
AMC401181	2013	COPPERSTONE #506	682 AC
AMC401182	2013	COPPERSTONE #507	682 AC
AMC401183	2013	COPPERSTONE #508	682 AC
AMC401184	2013	COPPERSTONE #509	682 AC
AMC401185	2013	COPPERSTONE #510	682 AC
AMC401186	2013	COPPERSTONE #511	682 AC
AMC401187	2013	COPPERSTONE #512	682 AC
AMC401188	2013	COPPERSTONE #513	682 AC
AMC401189	2013	COPPERSTONE #514	682 AC
AMC401190	2013	COPPERSTONE #515	682 AC
AMC401191	2013	COPPERSTONE #516	682 AC
AMC401192	2013	COPPERSTONE #517	682 AC
AMC401193	2013	COPPERSTONE #518	682 AC
AMC401194	2013	COPPERSTONE #519	682 AC
AMC401195	2013	COPPERSTONE #520	682 AC
AMC401196	2013	COPPERSTONE #521	682 AC
AMC401197	2013	COPPERSTONE #522	682 AC
AMC401198	2013	COPPERSTONE #523	682 AC
AMC401199	2013	COPPERSTONE #524	682 AC
AMC401200	2013	COPPERSTONE #525	682 AC
AMC401201	2013	COPPERSTONE #526	682 AC
AMC401202	2013	COPPERSTONE #527	682 AC
AMC401203	2013	COPPERSTONE #528	682 AC

**NO WARRANTY IS MADE BY BLM FOR USE OF THE DATA  
FOR PURPOSES NOT INTENDED BY BLM.**



**DEPARTMENT OF THE INTERIOR  
BUREAU OF LAND MANAGEMENT  
MINING CLAIMS**

**MC Customer Information - With Serial No. and Last Assessment Code  
ACTIVE CLAIMS**

Run Date: 08/23/2012 10:43 AM

Page 9 of 11

<u>Serial No.</u>	<u>Claim Name/Number</u>	<u>Last Assmt Code</u>	<u>Disposition</u>
AMC401204	2013	COPPERSTONE #529	682 AC
AMC401205	2013	COPPERSTONE #530	682 AC
AMC401206	2013	COPPERSTONE #531	682 AC
AMC401207	2013	COPPERSTONE #532	682 AC
AMC401208	2013	COPPERSTONE #533	682 AC
AMC401209	2013	COPPERSTONE #534	682 AC
AMC401210	2013	COPPERSTONE #535	682 AC
AMC401211	2013	COPPERSTONE #536	682 AC
AMC401212	2013	COPPERSTONE #537	682 AC
AMC401213	2013	COPPERSTONE #538	682 AC
AMC401214	2013	COPPERSTONE #539	682 AC
AMC401215	2013	COPPERSTONE #540	682 AC
AMC401216	2013	COPPERSTONE #541	682 AC
AMC401217	2013	COPPERSTONE #542	682 AC
AMC401218	2013	COPPERSTONE #543	682 AC
AMC401219	2013	COPPERSTONE #544	682 AC
AMC401220	2013	COPPERSTONE #545	682 AC
AMC401221	2013	COPPERSTONE #546	682 AC
AMC401222	2013	COPPERSTONE #547	682 AC
AMC401223	2013	COPPERSTONE #548	682 AC
AMC401224	2013	COPPERSTONE #549	682 AC
AMC401225	2013	COPPERSTONE #550	682 AC
AMC401226	2013	COPPERSTONE #551	682 AC
AMC401227	2013	COPPERSTONE #552	682 AC
AMC401228	2013	COPPERSTONE #553	682 AC
AMC401229	2013	COPPERSTONE #554	682 AC
AMC401230	2013	COPPERSTONE #555	682 AC
AMC401231	2013	COPPERSTONE #556	682 AC
AMC401232	2013	COPPERSTONE #557	682 AC

Number of ACTIVE cases: 390

**BONANZA GOLD CORP  
6868 N 7TH AVE STE 204  
PHOENIX, AZ 85013-11**

**CUSTOMER ID: 2328791**

<u>Serial No.</u>	<u>Claim Name/Number</u>	<u>Last Assmt Code</u>	<u>Disposition</u>
AMC353328	2012	KELVIN PROSPECT #1	682 AC
AMC353329	2012	KELVIN PROSPECT #2	682 AC
AMC353330	2012	KELVIN PROSPECT #3	682 AC
AMC353331	2012	KELVIN PROSPECT #4	682 AC
AMC353332	2012	KELVIN PROSPECT #5	682 AC
AMC353333	2012	KELVIN PROSPECT #6	682 AC
AMC353334	2012	KELVIN PROSPECT #7	682 AC
AMC353335	2012	KELVIN PROSPECT #8	682 AC
AMC353336	2012	KELVIN PROSPECT #9	682 AC
AMC353337	2012	KELVIN PROSPECT #10	682 AC
AMC353338	2012	KELVIN PROSPECT #11	682 AC

NO WARRANTY IS MADE BY BLM FOR USE OF THE DATA  
FOR PURPOSES NOT INTENDED BY BLM.

**DEPARTMENT OF THE INTERIOR  
BUREAU OF LAND MANAGEMENT  
MINING CLAIMS**

**MC Customer Information - With Serial No. and Last Assessment Code  
ACTIVE CLAIMS**

Run Date: 08/23/2012 10:44 AM

<u>Serial No.</u>	<u>Claim Name/Number</u>	<u>Last Assmt Code</u>	<u>Disposition</u>
AMC353339	2012	KELVIN PROSPECT #12	682 AC
AMC353340	2012	KELVIN PROSPECT #13	682 AC
AMC353341	2012	KELVIN PROSPECT #14	682 AC
AMC353342	2012	KELVIN PROSPECT #15	682 AC
AMC353343	2012	KELVIN PROSPECT #16	682 AC
AMC353344	2012	KELVIN PROSPECT #17	682 AC
AMC353345	2012	KELVIN PROSPECT #18	682 AC
AMC353346	2012	KELVIN PROSPECT #19	682 AC
AMC353347	2012	KELVIN PROSPECT #20	682 AC
AMC385778	2012	KELVIN PROSPECT #21	682 AC
AMC385779	2012	KELVIN PROSPECT #22	682 AC
AMC385780	2012	KELVIN PROSPECT #23	682 AC
AMC389912	2012	KELVIN PROSPECT #24	682 AC
AMC389913	2012	KELVIN PROSPECT #25	682 AC
AMC389914	2012	KELVIN PROSPECT #26	682 AC

Number of ACTIVE cases: 26

CUSTOMER ID: 2322659

**BONANZA GOLDEFIELDS CORP  
2415 E CAMELBACK RD STE 700  
PHOENIX, AZ 85016-42**

<u>Serial No.</u>	<u>Claim Name/Number</u>	<u>Last Assmt Code</u>	<u>Disposition</u>
AMC411442	2012	DCM 1	484 AC
AMC411443	2012	DCM 2	484 AC
AMC411444	2012	DCM 3	484 AC
AMC411445	2012	DCM 4	484 AC
AMC411446	2012	DCM 5	484 AC
AMC411447	2012	DCM 6	484 AC
AMC411448	2012	DCM 7	484 AC
AMC411449	2012	DCM 8	484 AC
AMC411450	2012	DCM 9	484 AC
AMC411451	2012	DCM 10	484 AC
AMC411452	2012	DCM 11	484 AC
AMC411453	2012	DCM 12	484 AC
AMC411454	2012	DCM 13	484 AC
AMC411455	2012	DCM 14	484 AC
AMC411456	2012	DCM 15	484 AC
AMC411457	2012	DCM 16	484 AC
AMC411458	2012	DCM 17	484 AC
AMC411459	2012	DCM 18	484 AC
AMC411460	2012	DCM 19	484 AC
AMC411461	2012	DCM 20	484 AC
AMC411462	2012	DCM 21	484 AC
AMC411463	2012	DCM 22	484 AC
AMC411464	2012	DCM 23	484 AC
AMC411465	2012	DCM 24	484 AC
AMC411466	2012	HAWK 1	484 AC

**NO WARRANTY IS MADE BY BLM FOR USE OF THE DATA  
FOR PURPOSES NOT INTENDED BY BLM.**

DEPARTMENT OF THE INTERIOR  
BUREAU OF LAND MANAGEMENT  
MINING CLAIMS

MC Customer Information - With Serial No. and Last Assessment Code  
ACTIVE CLAIMS

Run Date: 08/23/2012 10:44 AM

Page 11 of 11

<u>Serial No.</u>	<u>Claim Name/Number</u>	<u>Last Assmt Code</u>	<u>Disposition</u>
AMC411467	2012	HAWK 2	484 AC
AMC411468	2012	HAWK 3	484 AC
AMC411469	2012	HAWK 4	484 AC
AMC412202	2012	DCM 6	484 AC
AMC412203	2012	DCM 12	484 AC

Number of ACTIVE cases: 30

**United States Department of the Interior**  
**Bureau of Land Management**  
 LANDS/RECREATION & PLANNING  
 ONE N CENTRAL AVE  
 PHOENIX, AZ 85004 -2203  
 Phone: 602-417-9200

Receipt

No: 2624618

<b>Transaction #:</b> 2705011	
<b>Date of Transaction:</b> 08/07/2012	
<b>CUSTOMER:</b>	
BONANZA EXPLORATIONS INC 290 GENTRY WAY STE 6 RENO,NV 89502-4255 US	

LINE #	QTY	DESCRIPTION	REMARKS	UNIT PRICE	TOTAL
1	1.00	LOCATABLE MINERALS / MINING CLAIMS-NOT NEW-UNADJUD,ONE AUTH NO. ONLY / MINING CLAIM MONEY RECEIVED CASES: AMC105953/\$76440.00	MAINT FEE PYMNT (546) 2013	- n/a -	76440.00
<b>TOTAL:</b>					<b>\$76,440.00</b>

PAYMENT INFORMATION					
1	AMOUNT:	76440.00	POSTMARKED:	N/A	
	TYPE:	CHECK	RECEIVED:	08/06/2012	
	CHECK NO:	1725			
	NAME:	BONANZA EXPLORATIONS INC 1238 200 GRANVILLE ST VANCOUVER BC CANADA NS V6C 1S4			

REMARKS

This receipt was generated by the automated BLM Collections and Billing System and is a paper representation of a portion of the official electronic record contained therein.

# Bonanza Explorations Inc.

U.S. Bureau of Land Management  
Phoenix Field Office  
222 North Central Ave.  
Phoenix, Arizona 85004-2203

NO. OF CLAIMS 546  
AMOUNT 76440  
RECEIPT NO. 2403261  
INIT. SC

**\*\* BLM-ASO\*\***

AMC 105953  
AMC 335231  
AMC 98423  
AMC 98957  
AMC 108058  
AMC 144884  
AMC 164418  
AMC 220648  
AMC 260459  
AMC 362237  
AMC 401022

## SUBJECT: PAYMENT OF CLAIM MAINTENANCE FEES AND NOTICE OF INTENT TO HOLD UNPATENTED MINING CLAIMS

To Whom It May Concern:

Attached is a \$76,440.00 check for payment of the Annual Mining Claim Maintenance Fees for the **546 claims** listed on the attached Exhibit A. The claims are located in La Paz County, Arizona.

The claims are owned by Dan Patch, Patch Living Trust Trustee, 6850 North 86<sup>th</sup> Street, Scottsdale, Arizona 85250.


These payments are made by the lessee of the mining claims, Bonanza Explorations Inc. 290 Gentry Way, Suite 6, Reno, Nevada 89502, on behalf of Mr. Patch.

The full names of the mining claims and the Bureau of Land Management mining claim serial numbers assigned to the mining claims are described in the attached Exhibit A.

Please mail the time stamped originals back to Bonanza Explorations Inc., 290 Gentry Way, Suite 6, Reno, Nevada 89502.

Please contact Bonanza Explorations Inc. should you have any questions.

Sincerely,



Foster Wilson, VP Corporate Development  
Bonanza Explorations Inc.

ENTERED INTO COMPUTER

AUG 23 2011 AT

RECEIVED  
BLM STATE OFFICE  
2011 AUG 12 A 9:39  
PHOENIX, ARIZONA

**Bonanza Explorations Inc.**

290 Gentry Way, Suite 6  
Reno, Nevada 89502

Telephone: (775) 824-0707 Fax: (775) 824-0898



EXHIBIT A

Attached to and made a part of that certain Affidavit / Notice of Intention to Hold Unpatented Mining Claims, Notice of Payment of Annual Fees that payment has been paid on or before August 31, 2010 covering the following unpatented lode mining claims situated in the Plomosa Mining District, La Paz County, State of Arizona, located in Sections 7,8, 17-21, 28-33, Township 6 North, Range 19 West; Sections 1, 2, 11-15, 22-27, 36, Township 6 North, Range 20 West, GSRM, described as follows:

NAME OF CLAIM	ORIGINAL RECORDATION BOOK PAGE	PRESENT RECORDATION INSTRUMENT	BLM SERIAL NUMBER (AMC)
Iron Reef # 1-10	1168 69-88		105953-105962 <sup>10</sup>
Copperstone # 1-14 Formerly:	1128 65-80	95-05841 86-2300 - 2313	335231-335244 <sup>14</sup> <del>91283-91296 <sup>14</sup></del>
Copperstone # 15-17 Formerly:	1129 627-632	95-05841 86-2314 - 2316	335245-335247 <sup>3</sup> <del>88612-88614 <sup>3</sup></del>
Copperstone # 18-29 Formerly:	1131 294-309	95-05841 86-2317 - 2328	335248-335259 <sup>12</sup> <del>95246-95257 <sup>12</sup></del>
Copperstone # 30-40	1151 145-157	86-2329 - 2339	98423-98433 <sup>11</sup>
Copperstone # 41-53	1152 181-205	86-2340 - 2352	98957-98969 <sup>13</sup>
Copperstone # 54-57	1152 763-770	86-2353 - 2356	98970-98973 <sup>4</sup>
Copperstone # 58-62	1152 771-779	86-2357 - 2361	98974-98978 <sup>5</sup>
Copperstone # 63	1152 781	86-2362	98979 <sup>1</sup>
Copperstone # 64-65	1173 716-719	86-2363 - 2364	108058-108059 <sup>2</sup>
Copperstone # 101-115	1254 76-105	86-2365 - 2379	144884-144898 <sup>15</sup>
Copperstone # 116A	1254 107	86-2380	144899 <sup>1</sup>
Copperstone # 117-120	1254 109-115	86-2381 - 2384	144900-144903 <sup>4</sup>
Copperstone # 122-127	1254 119-129	86-2385 - 2390	144905-144910 <sup>6</sup>
Copperstone # 129-131	1254 133-138	86-2391 - 2393	144912-144914 <sup>3</sup>
Copperstone # 132-133	1254 139-140	86-2394 - 2395	144915-144916 <sup>2</sup>
Copperstone # 134	1254 142	86-2396	144917 <sup>1</sup>
Copperstone # 136-139	1254 147-154	86-2397 - 2400	144919-144922 <sup>4</sup>
Copperstone # 140-150	1254 155-175	86-2401 - 2411	144923-144933 <sup>11</sup>
Copperstone # 151-161	1254 176-197	86-2412 - 2422	144934-144944 <sup>11</sup>
Copperstone # 162-171	1276 349-371	86-2423 - 2432	164418-164427 <sup>10</sup>
Copperstone # 172A	1276 373	86-2433	164428 <sup>1</sup>
Copperstone # 183A	1276 395	86-2434	164439 <sup>1</sup>
Copperstone # 184-191	1276 397-410	86-2435 - 2442	164440-164447 <sup>8</sup>
Copperstone # 192A	1276 412	86-2443	164448 <sup>1</sup>
Copperstone # 210-315	1276 448-658	86-2444 - 2549	164466-164571 <sup>106</sup>
Copperstone # 316-328	84-2460-2472	86-2550 - 2562	220648-220660 <sup>13</sup>
Copperstone # 329-339	86-4548-4558		260459-260469 <sup>11</sup>

RECEIVED  
LA PAZ STATE OFFICE

<u>Claim Name</u>	<u>La Paz Co. Recordation #</u>	<u>BLM/AMC#</u>
CSA 1 – CSA 51	2004-03993 to 2004-04043	362237 – 362287 <sup>51</sup>
COPPERSTONE 340 – 395	2010-02487 to 2010-02542	401022 – 401077 <sup>56</sup>
COPPERSTONE 403 – 557	2010-02932 to 2010-03086	401078 – 401232 <sup>55</sup>

RECEIVED  
 CLM AZ STATE OFFICE  
 2011 AUG 12 A 9:39  
 PHOENIX, ARIZONA



State of Arizona )  
 County of La Paz ) SS  
 I, Shelly D. Baker, Recorder in and for the County of  
 La Paz, State of Arizona, do hereby certify that the  
 foregoing attached copy, consisting of 4 pages,  
 is a true and correct copy of the document recorded  
 in my office as Recording No. 2011-3541.  
 This certification valid only if printed in purple ink.  
 Witness my hand and official seal this date: 8-11-2011

Shelly D. Baker, County Recorder  
 By: [Signature]  
 Deputy

Recorded at the request of:  
Bonanza Explorations Inc.

When recorded return to:  
Foster Wilson, VP Corporate Development  
Bonanza Explorations, Inc.  
290 Gentry Way, Suite #6  
Reno, Nevada 89502

**Affidavit of Payment of Federal Annual Mining Claim Maintenance Fees and Notice of Intent to Hold Unpatented Mining Claims**

The undersigned lessee acting on its own behalf and on behalf of the owner of the unpatented mining claims listed in the attached Exhibit A gives notice as follows:

1. Dan Patch, Trustee of the Patch Living Trust is the owner of the unpatented mining claims listed on the attached Exhibit A and located in La Paz County, Arizona. The address of the owner is 6850 North 86<sup>th</sup> Street, Scottsdale, Arizona 85250.
2. The full names of the mining claims and the Bureau of Land Management mining claim serial numbers assigned to the mining claims are described in the Exhibit A attached to and by this reference incorporated in this Notice.
3. The Owner intends to hold the claims for the assessment years ending on September 1, 2011, and September 1, 2012.
4. The Owner has paid the federal annual mining claim rental fees for the assessment year ending on September 1, 2011, and has paid the mining claim maintenance fees for the assessment year ending on September 1, 2012.
5. There are 546 Claims listed in Exhibit A.

RECEIVED  
CLM AZ STATE OFFICE  
2011 AUG 12 A 9:39  
PHOENIX, ARIZONA

This Notice is made and executed on 8/8/11.

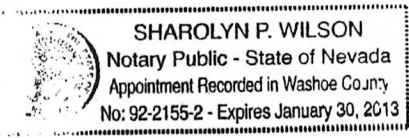
Dan Patch  
Trustee for Patch Living Trust

By

Bonanza Explorations Inc.

Foster Wilson  
Foster Wilson  
VP Corporate Development

STATE OF NEVADA, )  
 )SS.  
COUNTY OF Washoe )



This Notice of Intent to Hold was acknowledged before me on Aug 8<sup>th</sup> 2011, by Foster Wilson.

Sharolyn P. Wilson  
Notary Public

RECEIVED  
CLM AZ STATE OFFICE  
2011 AUG 12 A 9:39  
PHOENIX, ARIZONA

**United States Department of the Interior**  
**Bureau of Land Management**  
 LANDS/RECREATION & PLANNING  
 ONE N CENTRAL AVE  
 PHOENIX, AZ 85004 -2203  
 Phone: 602-417-9200

Receipt

No: 2403261

<b>Transaction #:</b> 2478494	
<b>Date of Transaction:</b> 08/12/2011	
<b>CUSTOMER:</b>	
BONANZA EXPLORATIONS INC 290 GENTRY WAY STE 6 RENO,NV 89502-4255 US	

LINE #	QTY	DESCRIPTION	REMARKS	UNIT PRICE	TOTAL
1	1.00	LOCATABLE MINERALS / MINING CLAIMS-NOT NEW-UNADJUD,ONE AUTH NO. ONLY / MINING CLAIM MONEY RECEIVED CASES: AMC105953/\$76440.00	MAINT (546) 2012	- n/a -	76440.00
<b>TOTAL:</b>					<b>\$76,440.00</b>

PAYMENT INFORMATION			
1	AMOUNT:	76440.00	POSTMARKED: N/A
	TYPE:	CHECK	RECEIVED: 08/12/2011
	CHECK NO:	001025	
	NAME:	BONANZA EXPLORATIONS INC 290 GENTRY WAY STE 6 RENO NV 89502-4255 US	

REMARKS

This receipt was generated by the automated BLM Collections and Billing System and is a paper representation of a portion of the official electronic record contained therein.

# Bonanza Explorations Inc.

AMC 362237  
AMC 401022  
AMC 105953  
AMC 335231  
AMC 98423  
AMC 98957  
AMC 108058  
AMC 144884  
AMC 164418  
AMC 220648  
AMC 260454

U.S. Bureau of Land Management  
Phoenix Field Office  
222 North Central Ave.  
Phoenix, Arizona 85004-2203

## SUBJECT: PAYMENT OF CLAIM MAINTENANCE FEES AND NOTICE OF INTENT TO HOLD UNPATENTED MINING CLAIMS

To Whom It May Concern:

Attached is a \$76,440.00 check for payment of the Annual Mining Claim Maintenance Fees for the 546 claims listed on the attached Exhibit A. The claims are located in La Paz County, Arizona.

The claims are owned by Dan Patch, Patch Living Trust Trustee, 6850 North 86<sup>th</sup> Street, Scottsdale, Arizona 85250. ✓

These payments are made by the lessee of the mining claims, Bonanza Explorations Inc. 290 Gentry Way, Suite 6, Reno, Nevada 89502, on behalf of Mr. Patch.

The full names of the mining claims and the Bureau of Land Management mining claim serial numbers assigned to the mining claims are described in the attached Exhibit A.

Please mail the time stamped originals back to Bonanza Explorations Inc., 290 Gentry Way, Suite 6, Reno, Nevada 89502.

Please contact Bonanza Explorations Inc. should you have any questions.

Sincerely,

Foster Wilson, VP Corporate Development  
Bonanza Explorations Inc.,

RECEIVED  
LA PAZ STATE OFFICE  
2010 AUG 17 A 10:53  
PHOENIX, ARIZONA

Bonanza Explorations Inc.  
290 Gentry Way, Suite 6  
Reno, Nevada 89502  
Telephone: (775) 824-0707 Fax: (775) 824-0898

NO. OF CLAIMS 546  
AMOUNT 76,440  
RECEIPT NO. 2192753  
INIT. JC

\*\* BLM-ASO \*\*

EXHIBIT A

Attached to and made a part of that certain Affidavit / Notice of Intention to Hold Unpatented Mining Claims, Notice of Payment of Annual Fees that payment has been paid on or before August 31, 2010 covering the following unpatented lode mining claims situated in the Plomosa Mining District, La Paz County, State of Arizona, located in Sections 7,8, 17-21, 28-33, Township 6 North, Range 19 West; Sections 1, 2, 11-15, 22-27, 36, Township 6 North, Range 20 West, GSRM, described as follows:

NAME OF CLAIM	ORIGINAL RECORDATION BOOK PAGE	PRESENT RECORDATION INSTRUMENT	BLM SERIAL NUMBER (AMC)	
Iron Reef # 1-10	1168 69-88		105953-105962	10
Copperstone # 1-14		95-05841	335231-335244	14
Formerly:	1128 65-80	86-2300 - 2313	91283-91296	
Copperstone # 15-17		95-05841	335245-335247	03
Formerly:	1129 627-632	86-2314 - 2316	88612-88614	
Copperstone # 18-29		95-05841	335248-335259	12
Formerly:	1131 294-309	86-2317 - 2328	95246-95257	
Copperstone # 30-40	1151 145-157	86-2329 - 2339	98423-98433	11
Copperstone # 41-53	1152 181-205	86-2340 - 2352	98957-98969	13
Copperstone # 54-57	1152 763-770	86-2353 - 2356	98970-98973	04
Copperstone # 58-62	1152 771-779	86-2357 - 2361	98974-98978	05
Copperstone # 63	1152 781	86-2362	98979	01
Copperstone # 64-65	1173 716-719	86-2363 - 2364	108058-108059	02
Copperstone # 101-115	1254 76-105	86-2365 - 2379	144884-144898	15
Copperstone # 116A	1254 107	86-2380	144899	01
Copperstone # 117-120	1254 109-115	86-2381 - 2384	144900-144903	04
Copperstone # 122-127	1254 119-129	86-2385 - 2390	144905-144910	06
Copperstone # 129-131	1254 133-138	86-2391 - 2393	144912-144914	03
Copperstone # 132-133	1254 139-140	86-2394 - 2395	144915-144916	02
Copperstone # 134	1254 142	86-2396	144917	01
Copperstone # 136-139	1254 147-154	86-2397 - 2400	144919-144922	04
Copperstone # 140-150	1254 155-175	86-2401 - 2411	144923-144933	11
Copperstone # 151-161	1254 176-197	86-2412 - 2422	144934-144944	11
Copperstone # 162-171	1276 349-371	86-2423 - 2432	164418-164427	10
Copperstone # 172A	1276 373	86-2433	164428 -	01
Copperstone # 183A	1276 395	86-2434	164439	01
Copperstone # 184-191	1276 397-410	86-2435 - 2442	164440-164447	08
Copperstone # 192A	1276 412	86-2443	164448	01
Copperstone # 210-315	1276 448-658	86-2444 - 2549	164466-164571	106
Copperstone # 316-328	84-2460-2472	86-2550 - 2562	220648-220660	13
Copperstone # 329-339	86-4548-4580		260459-260469	11

RECEIVED  
 STATE OFFICE

ENTERED INTO COMPUTER

AUG 25 2010

Handwritten marks and scribbles at the bottom left corner.

2010 AUG 17 10 53 AM

Handwritten notes: 011, 516

United States Department of the Interior  
 Bureau of Land Management  
 LANDS/RECREATION & PLANNING  
 ONE N CENTRAL AVE  
 PHOENIX, AZ 85004 -2203  
 Phone:

Receipt

No:

2192753

Transaction #: 2262551		<b>ENTERED INTO COMPUTER</b>
Date of Transaction: 08/17/2010		
CUSTOMER:	BONANZA EXPLORATIONS INC 290 GENTRY WAY STE 6 RENO, NV 89502-4255 US	AUG 25 2010

LINE #	QTY	DESCRIPTION	REMARKS	UNIT PRICE	TOTAL
1	1.00	LOCATABLE MINERALS / MINING CLAIMS-NOT NEW-UNADJUD, ONE AUTH NO. ONLY / MINING CLAIM MONEY RECEIVED CASES: AMC105953/\$76440.00	MAINT (546) 2011	- n/a -	76440.00
<b>TOTAL:</b>					<b>\$76,440.00</b>

PAYMENT INFORMATION					
1	AMOUNT:	76440.00	POSTMARKED:	N/A	
	TYPE:	CHECK	RECEIVED:	08/17/2010	
	CHECK NO:	000448			
	NAME:	BONANZA EXPLORATIONS INC 290 GENTRY WAY STE 6 RENO NV 89502-4255 US			

REMARKS

This receipt was generated by the automated BLM Collections and Billing System and is a paper representation of a portion of the official electronic record contained therein.



LEAD FILE NUMBERS:

AMC 105953	AMC 164418	AMC 358874
AMC 335231	AMC 220648	AMC 363082
AMC 98423	AMC 260459	AMC 362288
AMC 98957	AMC 362237	AMC 361462
AMC 108057	AMC 366703	
AMC 144884	AMC 360266	

# *American Bonanza Gold Mining Corp.*

U.S. Bureau of Land Management  
Phoenix Field Office  
222 North Central Ave.  
Phoenix, Arizona 85004-2203

RECEIVED  
BLM AZ STATE OFFICE  
2009 JUL 20 A 9:00  
PHOENIX, ARIZONA

**SUBJECT: PAYMENT OF CLAIM MAINTENANCE FEES AND NOTICE OF INTENT TO HOLD UNPATENTED MINING CLAIMS**

To Whom It May Concern:

Attached is a **\$46,900.00** check for payment of the Annual Mining Claim Maintenance Fees for the **335 claims** listed on the attached Exhibit A. The claims are located in La Paz County, Arizona.

The claims are owned by Dan Patch, Patch Living Trust Trustee, 6850 North 86<sup>th</sup> Street, Scottsdale, Arizona 85250.

These payments are made by the lessee of the mining claims, American Bonanza Gold Mining Corp., 290 Gentry Way, Suite 6, Reno, Nevada 89502, on behalf of Mr. Patch.

The full names of the mining claims and the Bureau of Land Management mining claim serial numbers assigned to the mining claims are described in the attached Exhibit A.

Please mail the time stamped originals back to American Bonanza Gold Mining Corp., 290 Gentry Way, Suite 6, Reno, Nevada 89502.

Please contact American Bonanza Gold Mining Corp. should you have any questions.

Sincerely,



Brian Kirwin, President  
American Bonanza Gold Mining Corp.

*American Bonanza Gold Mining Corp.*  
290 Gentry Way, Suite 6  
Reno, Nevada 89502  
Telephone: (775) 824-0707 Fax: (775) 824-0898

ENTERED INTO COMPUTER

7/27/09 DJJ

EXHIBIT A

Attached to and made a part of that certain Affidavit / Notice of Intention to Hold Unpatented Mining Claims, Notice of Payment of Annual Fees that payment has been paid on or before August 31, 2008 covering the following unpatented lode mining claims situated in the Plomosa Mining District, La Paz County, State of Arizona, located in Sections 18-22, Township 6 North, Range 19 West; Sections 1, 2, 11-15, 22-27, Township 6 North, Range 20 West, GSRM, described as follows:

NAME OF CLAIM	ORIGINAL RECORDATION BOOK PAGE	PRESENT RECORDATION INSTRUMENT	BLM SERIAL NUMBER (AMC)
Iron Reef # 1-10	1168 69-88		L105953-105962 ✓
Copperstone # 1-14		95-05841	335231-335244 ✓
Formerly:	1128 65-80	86-2300 – 2313	91283-91296 <i>inactive</i>
Copperstone # 15-17		95-05841	335245-335247 ✓
Formerly:	1129 627-632	86-2314 – 2316	88612-88614 <i>inactive</i>
Copperstone # 18-29		95-05841	335248-335259 ✓
Formerly:	1131 294-309	86-2317 – 2328	95246-95257 <i>inactive</i>
Copperstone # 30-40	1151 145-157	86-2329 – 2339	L98423-98433 ✓
Copperstone # 41-53	1152 181-205	86-2340 – 2352	L98957-98969 ✓
Copperstone # 54-57	1152 763-770	86-2353 – 2356	98970-98973 ✓
Copperstone # 58-62	1152 771-779	86-2357 – 2361	98974-98978 ✓
Copperstone # 63	1152 781	86-2362	98979 ✓
Copperstone # 64-65	1173 716-719	86-2363 – 2364	L108058-108059 ✓
Copperstone # 101-115	1254 76-105	86-2365 – 2379	L144884-144898 ✓
Copperstone # 116A	1254 107	86-2380	144899 ✓
Copperstone # 117-120	1254 109-115	86-2381 – 2384	144900-144903 ✓
Copperstone # 122-127	1254 119-129	86-2385 – 2390	144905-144910 ✓
Copperstone # 129-131	1254 133-138	86-2391 – 2393	144912-144914 ✓
Copperstone # 132-133	1254 139-140	86-2394 – 2395	144915-144916 ✓
Copperstone # 134	1254 142	86-2396	144917 ✓
Copperstone # 136-139	1254 147-154	86-2397 – 2400	144919-144922 ✓
Copperstone # 140-150	1254 155-175	86-2401 – 2411	144923-144933 ✓
Copperstone # 151-161	1254 176-197	86-2412 – 2422	144934-144944 ✓
Copperstone # 162-171	1276 349-371	86-2423 – 2432	L164418-164427 ✓
Copperstone # 172A	1276 373	86-2433	164428 ✓
Copperstone # 183A	1276 395	86-2434	164439 ✓
Copperstone # 184-191	1276 397-410	86-2435 – 2442	164440-164447 ✓
Copperstone # 192A	1276 412	86-2443	164448 ✓
Copperstone # 210-315	1276 448-658	86-2444 – 2549	164466-164571 ✓
Copperstone # 316-328	84-2460-2472	86-2550 – 2562	L220648-220660 ✓
Copperstone # 329-339	86-4548-4558		L260459-260469 ✓

RECEIVED  
BLM AZ STATE OFFICE

2009 JUN 20 A 9:00

Claim Name

CSA 1 – CSA 51

BLM/AMC#

L362237 – 362287

La Paz Co. Recordation #

2004-03993 to 2004-04043

RECEIVED  
BLM AZ STATE OFFICE  
2009 JUL 20 A 9:00  
PHOENIX, ARIZONA

# *Bonanza Explorations Inc.*

U.S. Bureau of Land Management  
Phoenix Field Office  
222 North Central Ave.  
Phoenix, Arizona 85004-2203

**SUBJECT: PAYMENT OF CLAIM MAINTENANCE FEES AND NOTICE OF INTENT  
TO HOLD UNPATENTED MINING CLAIMS**

To Whom It May Concern:

Attached is a **\$1,540.00** check for payment of the Annual Mining Claim Maintenance Fees for the **11 claims** listed on the attached Exhibit A. The claims are located in La Paz County, Arizona.


These payments are made by the owner of the mining claims, Bonanza Explorations, Inc., 290 Gentry Way, Suite 6, Reno, Nevada 89502.

The full names of the mining claims and the Bureau of Land Management mining claim serial numbers assigned to the mining claims are described in the attached Exhibit A.

Please mail the time stamped originals back to American Bonanza Gold Mining Corp., 290 Gentry Way, Suite 6, Reno, Nevada 89502.

Please contact Bonanza Explorations Inc. should you have any questions.

Sincerely,



Brian Kirwin, President  
Bonanza Explorations Inc.

RECEIVED  
BLM AZ STATE OFFICE  
2009 JUL 20 A 9: 01  
PHOENIX, ARIZONA

***Bonanza Explorations Inc.***

290 Gentry Way, Suite 6  
Reno, Nevada 89502

Telephone: (775) 824-0707 Fax: (775) 824-0898

**EXHIBIT A**

***Socorro Properties – La Paz County, Arizona***

The following unpatented lode mining claims situated in Section 25, 26, and 36 in T 5 N, R 12 W, (Gila & Salt River Meridian), La Paz County, Arizona

<u>Claim Name</u>	<u>BLM/AMC#</u>	<u>Maricopa Co. Recordation #</u>
S1	AMC 366703	2005-03173
S2	AMC 366704	2005-03174
S3	AMC 366705	2005-03175
S4	AMC 366706	2005-03176
S5	AMC 366707	2005-03177
S6	AMC 366708	2005-03178
S7	AMC 366709	2005-03179
S8	AMC 366710	2005-03180
S9	AMC 366711	2005-03181
S10	AMC 366712	2005-03182
S11	AMC 366713	2005-03183

**Total: 11 Claims**

RECEIVED  
BLM AZ STATE OFFICE  
2009 JUL 20 A 9:01  
PHOENIX, ARIZONA

# *Bonanza Explorations Inc.*

U.S. Bureau of Land Management  
Phoenix Field Office  
222 North Central Ave.  
Phoenix, Arizona 85004-2203

**SUBJECT: PAYMENT OF CLAIM MAINTENANCE FEES AND NOTICE OF INTENT TO HOLD UNPATENTED MINING CLAIMS**

To Whom It May Concern:

Attached is a **\$2,940.00** check for payment of the Annual Mining Claim Maintenance Fees for the **21 claims** listed on the attached Exhibit A. The claims are located in Yavapai County, Arizona.


These payments are made by the owner of the mining claims, Bonanza Explorations, Inc., 290 Gentry Way, Suite 6, Reno, Nevada 89502.

The full names of the mining claims and the Bureau of Land Management mining claim serial numbers assigned to the mining claims are described in the attached Exhibit A.

Please mail the time stamped originals back to Bonanza Explorations Inc., 290 Gentry Way, Suite 6, Reno, Nevada 89502.

Please contact American Bonanza Gold Mining Corp. should you have any questions.

Sincerely,

  
Brian Kirwin, President  
Bonanza Explorations Inc.

RECEIVED  
BLM AZ STATE OFFICE  
2009 JUL 20 A 9:01  
PHOENIX, ARIZONA

**EXHIBIT A**

***Hasayampa Properties – Yavapai County, Arizona***

The following unpatented lode mining claims situated in Sections 1, 12, 13, 14, 23, & 24 T 8 N, R 3 W, Sections 6, 7, 18, & 19, T 8 N, R 2 W (Gila & Salt River Meridian), Yavapai County, Arizona:

<u>Claim Name</u>	<u>BLM/AMC#</u>	<u>Yavapai Co. Book</u>	<u>Yavapai Co. Page</u>
H20	360285	4125	393
H21	360286	4125	394
H22	360287	4125	395
H23	360288	4125	396
H24	360289	4125	397
H25	360290	4125	398
H26	360291	4125	399
H27	360292	4125	400
H28	360293	4125	401
H29	360294	4125	402
H30	360295	4125	403
H31	360296	4125	404
H44	<del>360309</del>	4125	417
H46	<del>360311</del>	4125	419
H48	360313	4125	421
H50	360315	4125	423
H55	360320	4125	428
H57	360322	4125	430
H59	360324	4125	432
H61	360326	4125	434
H63	360328	4125	436

**Total: 21 Claims**

RECEIVED  
BLM AZ STATE OFFICE  
2009 JUL 20 A 9:01  
PHOENIX, ARIZONA



# *Bonanza Explorations Inc.*

U.S. Bureau of Land Management  
Phoenix Field Office  
222 North Central Ave.  
Phoenix, Arizona 85004-2203

**SUBJECT: PAYMENT OF CLAIM MAINTENANCE FEES AND NOTICE OF INTENT TO HOLD UNPATENTED MINING CLAIMS**

To Whom It May Concern:

Attached is a **\$9,380.00** check for payment of the Annual Mining Claim Maintenance Fees for the **67 claims** listed on the attached Exhibit A. The claims are located in Mohave County, Arizona.


These payments are made by the owner of the mining claims, Bonanza Explorations, Inc., 290 Gentry Way, Suite 6, Reno, Nevada 89502.

The full names of the mining claims and the Bureau of Land Management mining claim serial numbers assigned to the mining claims are described in the attached Exhibit A.

Please mail the time stamped originals back to American Bonanza Gold Mining Corp., 290 Gentry Way, Suite 6, Reno, Nevada 89502.

Please contact Bonanza Explorations Inc. should you have any questions.

Sincerely,



Brian Kirwin, President  
Bonanza Explorations Inc.

RECEIVED  
BLM AZ STATE OFFICE  
2009 JUL 20 A 9:01  
PHOENIX, ARIZONA

***Bonanza Explorations Inc.***

*290 Gentry Way, Suite 6*

*Reno, Nevada 89502*

*Telephone: (775) 824-0707 Fax: (775) 824-0898*

EXHIBIT A

Oatman Properties – Mohave County, Arizona

The following unpatented lode mining claims situated in Sections 3, 4, 9, & 10 in T 19 N, R 20 W, (Gila & Salt River Meridian), Mohave County, Arizona:

RECEIVED  
 BLM AZ STATE OFFICE  
 2009 JUL 20 A 10:01  
 PHOENIX, ARIZONA

<u>Claim Name</u>	<u>BLM/AMC #</u>	<u>Maricopa Co. Recordation #</u>
OAT1	358874	03-103694
OAT2	358875	03-103695
OAT3	358876	03-103696
OAT4	358877	03-103697
OAT5	358878	03-103698
OAT6	358879	03-103699
OAT7	358880	03-103700
OAT8	358881	03-103701
OAT9	358882	03-103702
OAT10	358883	03-103703
OAT11	358884	03-103704
OAT12	358885	03-103705
OAT13	358886	03-103706
OAT14	358887	03-103707
OAT15	358888	03-103708
OAT 16	358889	03-103709
OAT17	358890	03-103710
OAT18	358891	03-103711
OAT29	358892	03-103712
OAT30	358893	03-103713
OAT31	358894	03-103714
OAT32	358895	03-103715
OAT33	358896	03-103716
OAT34	358897	03-103717
OAT35	358898	03-103718
OAT36	358899	03-103719
OAT37	358900	03-103720
OAT38	358901	03-103721
OAT39	358902	03-103722
OAT40	358903	03-103723
OAT41	358904	03-103724
OAT42	358905	03-103725
OAT43	358906	03-103726
OAT44	358907	03-103727
OAT45	358908	03-103728
OAT46	358909	03-103729

OAT47	358910	03-103730
OAT48	358911	03-103731
OAT49	358912	03-103732
OAT50	358913	03-103733
OAT51	358914	03-103734
OAT52	358915	03-103735
OAT53	358916	03-103736
OAT54	358917	03-103737
OAT55	358918	03-103738
OAT56	358919	03-103739
OAT57	358920	03-103740
OAT58	358921	03-103741
OAT59	358922	03-103742
OAT60	358923	03-103743
OAT61	358924	03-103744
OAT62	358925	03-103745
OAT63	358926	03-103746
OAT64	358927	03-103 747
OAT65	358928	03-103748
OAT66	358929	03-103749
OAT67	358930	03-103750
OAT68	358931	03-103751
OAT69	358932	03-103752
OAT70	358933	03-103753
OAT71	358934	03-103754
OAT72	358935	03-103755
OAT73	358936	03-103756
OAT74	358937	03-103757
OAT75	358938	03-103758
OAT76	358939	03-103759
OAT77	358940	03-103760

**Total: 67 Claims**

PHOENIX, ARIZONA

2009 JUL 20 A 9:01

RECEIVED  
BLM AZ STATE OFFICE

# *Bonanza Explorations Inc.*

U.S. Bureau of Land Management  
Phoenix Field Office  
222 North Central Ave.  
Phoenix, Arizona 85004-2203

**SUBJECT: PAYMENT OF CLAIM MAINTENANCE FEES AND NOTICE OF INTENT TO HOLD UNPATENTED MINING CLAIMS**

To Whom It May Concern:

Attached is a **\$8,540.00** check for payment of the Annual Mining Claim Maintenance Fees for the **61 claims** listed on the attached Exhibit A. The claims are located in Maricopa County, Arizona.


These payments are made by the owner of the mining claims, Bonanza Explorations, Inc., 290 Gentry Way, Suite 6, Reno, Nevada 89502.

The full names of the mining claims and the Bureau of Land Management mining claim serial numbers assigned to the mining claims are described in the attached Exhibit A.

Please mail the time stamped originals back to Bonanza Explorations Inc., 290 Gentry Way, Suite 6, Reno, Nevada 89502.

Please contact American Bonanza Gold Mining Corp. should you have any questions.

Sincerely,

  
Brian Kirwin, President  
Bonanza Explorations Inc..

RECEIVED  
BLMAZ STATE OFFICE  
2009 JUL 20 A 9:02  
PHOENIX, ARIZONA

**EXHIBIT A**

***Vulture Properties – Maricopa County, Arizona***

The following unpatented lode mining claims situated in Section 6 in T 5 N, R 5 W, Section 31 in T6N, R 5 W, and Sections 25,35, and 36 T 6 N, R 6 W (Gila & Salt River Meridian), Maricopa County, Arizona:

<u>Claim Name</u>	<u>BLM/AMC#</u>	<u>Maricopa Co. Recordation #</u>
V 1	361462	04-0581201
V 2	361463	04-0581202
V 3	361464	04-0581203
V 4	361465	04-0581204
V 5	361466	04-0581205
V 6	361467	04-0581206
V 7	361468	04-0581207
V 7A	361469	04-0581208
V 8	361470	04-0581209
V 9	361471	04-0581210
V 10	361472	04-0581211
V 11	361473	04-0581212
V 12	361474	04-0581213
V 13	361475	04-0581214
V 14	361476	04-0581215
V 15	361477	04-0581216
V 16	361478	04-0581217
V 17	361479	04-0581218
V 18	361480	04-0581219
V 19	361481	04-0581220
V 20	361482	04-0581221
V 21	361483	04-0581222
V 22	361484	04-0581223
V 23	361485	04-0581224
V 24	361486	04-0581225
V 25	361487	04-0581226
V 26	361488	04-0581227
V 27	361489	04-0581228
V 28	361490	04-0581229
V 29	361491	04-0581230
V 30	361492	04-0581231
V 31	361493	04-0581232
V 32	361494	04-0581233
V 33	361495	04-0581234
V 34	361496	04-0581235
V 35	361497	04-0581236
V 36	361498	04-0581237
V 37	361499	04-0581238
V 38	361500	04-0581239
V 39	361501	04-0581240

RECEIVED  
BLM AZ STATE OFFICE  
2009 JUL 20 A 9: 02  
PHOENIX, ARIZONA

V 40	361502	04-0581241
V 41	361503	04-0581242
V 42	361504	04-0581243
V 43	361505	04-0581244
V 44	361506	04-0581245
V 45	362288	2004-0930569
V 46	362289	2004-0930570
V 47	362290	2004-0930571
V 49	362292	2004-0930573
V 51	362294	2004-0930575
V 53	362296	2004-0930577
V 55	362298	2004-0930579
V 57	362300	2004-0930581
V 59	362302	2004-0930583
VR 48	363082	2004-13031152
VR 50	363083	2004-13031153
VR 52	363084	2004-13031154
VR 54	363085	2004-13031155
VR 56	363086	2004-13031156
VR 58	363087	2004-13031157
VR 60	363088	2004-13031158

**Total: 61 Claims**

RECEIVED  
BLM AZ STATE OFFICE  
2009 JUL 20 A 9:02  
PHOENIX, ARIZONA

**United States Department of the Interior**  
**Bureau of Land Management**  
 BUSINESS & SUPPORT SVCS DIV  
 ONE N CENTRAL AVE SUITE 800  
 PHOENIX, AZ 85004 -4427  
 Phone: (602) 417-9200

Receipt

No: 1960564

<b>Transaction #:</b> 2024254	
<b>Date of Transaction:</b> 07/20/2009	
<b>CUSTOMER:</b>	AMERICAN BONANZA GOLD MINING 290 GENTRY WAY STE 6 RENO,NV 89502-4255 US

LINE #	QTY	DESCRIPTION	REMARKS	UNIT PRICE	TOTAL
1	5.00	LOCATABLE MINERALS / MINING CLAIMS-NOT NEW-UNADJUD,ONE AUTH NO. ONLY / MINING CLAIM MONEY RECEIVED <b>CASES:</b> AMC105953/\$46900.00, AMC366703/\$1540.00, AMC360285/\$2940.00, AMC358874/\$9380.00, AMC361462/\$8540.00	MAINT	- n/a -	69300.00
<b>TOTAL:</b>					<b>\$69,300.00</b>

PAYMENT INFORMATION					
1	AMOUNT:	46900.00	POSTMARKED:	07/17/2009	
	TYPE:	CHECK	RECEIVED:	07/20/2009	
	CHECK NO:	000019			
	NAME:	AMERICAN BONANZA GOLD CORP 290 GENTRY WAY STE 6 RENO NV 89502-4255 US			
2	AMOUNT:	2940.00	POSTMARKED:	07/17/2009	
	TYPE:	CHECK	RECEIVED:	07/20/2009	
	CHECK NO:	000020			
	NAME:	AMERICAN BONANZA GOLD CORP 290 GENTRY WAY STE 6 RENO NV 89502-4255 US			
3	AMOUNT:	9380.00	POSTMARKED:	07/17/2009	
	TYPE:	CHECK	RECEIVED:	07/20/2009	
	CHECK NO:	000021			
	NAME:	AMERICAN BONANZA GOLD CORP 290 GENTRY WAY STE 6 RENO NV 89502-4255 US			
4	AMOUNT:	1540.00	POSTMARKED:	07/17/2009	
	TYPE:	CHECK	RECEIVED:	07/20/2009	

	CHECK NO:	000022	
	NAME:	AMERICAN BONANZA GOLD CORP 290 GENTRY WAY STE 6 RENO NV 89502-4255 US	
5	AMOUNT:	8540.00	POSTMARKED: 07/17/2009
	TYPE:	CHECK	RECEIVED: 07/20/2009
	CHECK NO:	000023	
	NAME:	AMERICAN BONANZA GOLD CORP 290 GENTRY WAY STE 6 RENO NV 89502-4255 US	

REMARKS

This receipt was generated by the automated BLM Collections and Billing System and is a paper representation of a portion of the official electronic record contained therein.



# American Bonanza Gold Mining Corp.

AMC 105953

AMC 144884

335231

164418

98423

220648

98957

260459

108058

362237

U.S. Bureau of Land Management  
Phoenix Field Office  
222 North Central Ave.  
Phoenix, Arizona 85004-2203

## SUBJECT: PAYMENT OF CLAIM MAINTENANCE FEES AND NOTICE OF INTENT TO HOLD UNPATENTED MINING CLAIMS

To Whom It May Concern:

Attached is a \$41,875.00 check for payment of the Annual Mining Claim Maintenance Fees for the 335 claims listed on the attached Exhibit A. The claims are located in La Paz County, Arizona.

The claims are owned by Dan Patch, Patch Living Trust Trustee, 6850 North 86<sup>th</sup> Street, Scottsdale, Arizona 85250.

These payments are made by the lessee of the mining claims, American Bonanza Gold Mining Corp., 290 Gentry Way, Suite 6, Reno, Nevada 89502, on behalf of Mr. Patch.

The full names of the mining claims and the Bureau of Land Management mining claim serial numbers assigned to the mining claims are described in the attached Exhibit A.

Please mail the time stamped originals back to American Bonanza Gold Mining Corp., 290 Gentry Way, Suite 6, Reno, Nevada 89502.

Please contact American Bonanza Gold Mining Corp. should you have any questions.

Sincerely,



Brian Kirwin, President  
American Bonanza Gold Mining Corp.

ENTERED INTO COMPUTER

SEP 10 2008 PB

PHOENIX, ARIZONA

2008 AUG 22 A 8:02

RECEIVED  
BLM AZ STATE OFFICE

American Bonanza Gold Mining Corp.  
290 Gentry Way, Suite 6  
Reno, Nevada 89502  
Telephone: (775) 824-0707 Fax: (775) 824-0898

Recorded at the request of:  
American Bonanza Gold Mining Corp.

When recorded return to:  
Brian Kirwin, President  
American Bonanza Gold Mining Corp.  
290 Gentry Way, Suite #6  
Reno, Nevada 89502

**Affidavit of Payment of Federal Annual Mining Claim Maintenance Fees and Notice  
of Intent to Hold Unpatented Mining Claims**

The undersigned lessee acting on its own behalf and on behalf of the owner of the unpatented mining claims listed in the attached Exhibit A gives notice as follows:

1. Dan Patch, Trustee of the Patch Living Trust is the owner of the unpatented mining claims listed on the attached Exhibit A and located in La Paz County, Arizona. The address of the owner is 6850 North 86<sup>th</sup> Street, Scottsdale, Arizona 85250.
2. The full names of the mining claims and the Bureau of Land Management mining claim serial numbers assigned to the mining claims are described in the Exhibit A attached to and by this reference incorporated in this Notice.
3. The Owner intends to hold the claims for the assessment years ending on September 1, 2008, and September 1, 2009.
4. The Owner has paid the federal annual mining claim rental fees for the assessment year ending on September 1, 2008, and has paid the mining claim maintenance fees for the assessment year ending on September 1, 2009.
5. There are 335 Claims listed in Exhibit A.

RECEIVED  
BLM AZ STATE OFFICE  
2008 AUG 22 A 8:02  
PHOENIX, ARIZONA

This Notice is made and executed on 8/20/08.

Dan Patch  
Trustee for Patch Living Trust

By

American Bonanza Gold Mining Corp

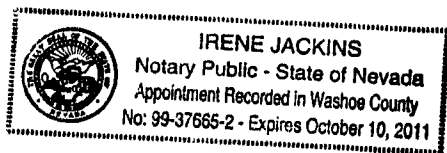
*Brian Kirwin*

Brian Kirwin  
President & CEO

STATE OF NEVADA, )  
)ss.  
COUNTY OF Washoe )

This Notice of Intent to Hold was acknowledged before me on August 20 2008, by Brian Kirwin.

*Irene Jackins*  
Notary Public



RECEIVED  
BLM AZ STATE OFFICE  
2008 AUG 22 A 8:02  
PHOENIX, ARIZONA

**ENTERED INTO COMPUTER**

SEP 10 2008 *PB*

EXHIBIT A

Attached to and made a part of that certain Affidavit / Notice of Intention to Hold Unpatented Mining Claims, Notice of Payment of Annual Fees that payment has been paid on or before August 31, 2008 covering the following unpatented lode mining claims situated in the Plomosa Mining District, La Paz County, State of Arizona, located in Sections 18-22, Township 6 North, Range 19 West; Sections 1, 2, 11-15, 22-27, Township 6 North, Range 20 West, GSRM, described as follows:

NAME OF CLAIM	ORIGINAL RECORDATION BOOK PAGE	PRESENT RECORDATION INSTRUMENT	BLM SERIAL NUMBER (AMC)
Iron Reef # 1-10	1168 69-88		<u>105953-105962</u>
Copperstone # 1-14 Formerly:	1128 65-80	95-05841 86-2300 - 2313	<del>335231-335244</del> 91283-91296
Copperstone # 15-17 Formerly:	1129 627-632	95-05841 86-2314 - 2316	335245-335247 88612-88614
Copperstone # 18-29 Formerly:	1131 294-309	95-05841 86-2317 - 2328	335248-335259 95246-95257
Copperstone # 30-40	1151 145-157	86-2329 - 2339	<del>98423-98433</del>
Copperstone # 41-53	1152 181-205	86-2340 - 2352	<del>98957-98969</del>
Copperstone # 54-57	1152 763-770	86-2353 - 2356	98970-98973
Copperstone # 58-62	1152 771-779	86-2357 - 2361	98974-98978
Copperstone # 63	1152 781	86-2362	98979
Copperstone # 64-65	1173 716-719	86-2363 - 2364	<del>108058-108059</del>
Copperstone # 101-115	1254 76-105	86-2365 - 2379	<del>144884-144898</del>
Copperstone # 116A	1254 107	86-2380	<del>144899</del>
Copperstone # 117-120	1254 109-115	86-2381 - 2384	144900-144903
Copperstone # 122-127	1254 119-129	86-2385 - 2390	144905-144910
Copperstone # 129-131	1254 133-138	86-2391 - 2393	144912-144914
Copperstone # 132-133	1254 139-140	86-2394 - 2395	144915-144916
Copperstone # 134	1254 142	86-2396	144917
Copperstone # 136-139	1254 147-154	86-2397 - 2400	144919-144922
Copperstone # 140-150	1254 155-175	86-2401 - 2411	144923-144933
Copperstone # 151-161	1254 176-197	86-2412 - 2422	144934-144944
Copperstone # 162-171	1276 349-371	86-2423 - 2432	<del>164418-164427</del>
Copperstone # 172A	1276 373	86-2433	164428
Copperstone # 183A	1276 395	86-2434	164439
Copperstone # 184-191	1276 397-410	86-2435 - 2442	164440-164447
Copperstone # 192A	1276 412	86-2443	164448
Copperstone # 210-315	1276 448-658	86-2444 - 2549	164466-164577
Copperstone # 316-328	84-2460-2472	86-2550 - 2562	<del>220648-220660</del>
Copperstone # 329-339	86-4548-4558		<del>260459-260469</del>

RECEIVED  
 BLM AZ STATE OFFICE  
 2008 AUG 22 8:02  
 PLOMOSA ARIZONA

Claim Name

BLM/AMC#

La Paz Co. Recordation #

CSA 1 - CSA 51

362237 - 362287

2004-03993 to 2004-04043

ENTERED INTO COMPUTER  
SEP 10 2008 PB

RECEIVED  
BLM AZ STATE OFFICE  
2008 AUG 22 A 8:02  
PHOENIX, ARIZONA

United States Department of the Interior  
 Bureau of Land Management  
 BUSINESS & SUPPORT SVCS DIV  
 ONE N CENTRAL AVE SUITE 800  
 PHOENIX, AZ 85004 -4427  
 Phone: (602) 417-9200

 **COPY**

Receipt

No:

1768361

<b>Transaction #:</b> 1826015	
<b>Date of Transaction:</b> 08/22/2008	
<b>CUSTOMER:</b>	BONANZA EXPLORATIONS INC 290 GENTRY WAY, STE 6 RENO,NV 89502

LINE #	QTY	DESCRIPTION	REMARKS	UNIT PRICE	TOTAL
1	5.00	LOCATABLE MINERALS / MINING CLAIMS-NOT NEW-UNADJUD,ONE AUTH NO. ONLY / MINING CLAIM MONEY RECEIVED (455) <b>CASES:</b> AMC358874/\$8375.00, AMC360285/\$2625.00, AMC105953/\$41875.00, AMC361462/\$7625.00, AMC366703/\$1375.00	MAINT 2009 <i>495 Total ct</i>	- n/a -	61875.00
<b>TOTAL:</b>					<b>\$61,875.00</b>

PAYMENT INFORMATION					
1	AMOUNT:	\$41,875.00	POSTMARKED:	8/20/08 0:00	
	TYPE:	CHECK	RECEIVED:	08/22/2008	
	CHECK NO:	000506			
	NAME:	BONANZA EXPLORATION INC. 290 GENTRY WAY, STE 6 RENO NV 89502			
2	AMOUNT:	\$8,375.00	POSTMARKED:	8/20/08 0:00	
	TYPE:	CHECK	RECEIVED:	08/22/2008	
	CHECK NO:	000510			
	NAME:	BONANZA EXPLORATION INC. 290 GENTRY WAY, STE 6 RENO NV 89502			
3	AMOUNT:	\$7,625.00	POSTMARKED:	8/20/08 0:00	
	TYPE:	CHECK	RECEIVED:	08/22/2008	
	CHECK NO:	000512			
	NAME:	BONANZA EXPLORATION INC. 290 GENTRY WAY, STE 6 RENO NV 89502			
4	AMOUNT:	\$2,625.00	POSTMARKED:	8/20/08 0:00	
	TYPE:	CHECK	RECEIVED:	08/22/2008	

	CHECK NO:	508	
	NAME:	BONANZA EXPLORATION INC. 290 GENTRY WAY, STE 6 RENO NV 89502	
5	AMOUNT:	\$1,375.00	POSTMARKED: 8/20/08 0:00
	TYPE:	CHECK	RECEIVED: 08/22/2008
	CHECK NO:	000514	
	NAME:	BONANZA EXPLORATION INC. 290 GENTRY WAY, STE 6 RENO NV 89502	

REMARKS

This receipt was generated by the automated BLM Collections and Billing System and is a paper representation of a portion of the official electronic record contained therein.



# American Bonanza Gold Mining Corp.

AMC  
105953  
335231  
98423  
98957  
108058  
144884  
164418  
220648  
260459

8/20/07

U.S. Bureau of Land Management  
Phoenix Field Office  
222 North Central Ave.  
Phoenix, Arizona 85004-2203

**SUBJECT: PAYMENT OF CLAIM MAINTENANCE FEES AND NOTICE OF INTENT TO HOLD UNPATENTED MINING CLAIMS**

To Whom It May Concern:

Attached is a **\$35,500** check for payment of the Annual Mining Claim Maintenance Fees for the **284 claims** listed on the attached Exhibit A. The claims are located in La Paz County, Arizona.

The claims are owned by Dan Patch, Patch Living Trust Trustee, 6850 North 86<sup>th</sup> Street, Scottsdale, Arizona 85250.

These payments are made by the lessee of the mining claims, American Bonanza Gold Mining Corp., 290 Gentry Way, Suite 6, Reno, Nevada 89502, on behalf of Mr. Patch.

The full names of the mining claims and the Bureau of Land Management mining claim serial numbers assigned to the mining claims are described in the attached Exhibit A.

Please mail the time stamped originals back to American Bonanza Gold Mining Corp., 290 Gentry Way, Suite 6, Reno, Nevada 89502.


Please contact American Bonanza Gold Mining Corp. should you have any questions

Sincerely,

  
Jim Dodds, Agent for  
American Bonanza Gold Mining Corp.

RECEIVED  
B.L.M. AZ STATE OFFICE  
2001 AUG 20 A 11:44  
PHOENIX, ARIZONA

**ENTERED INTO COMPUTER**

9/6/07 

**American Bonanza Gold Mining Corp.**  
290 Gentry Way, Suite 6  
Reno, Nevada 89502  
Telephone: (775) 824-0707 Fax: (775) 824-0898

# American Bonanza Gold Mining Corp.

AMC  
10595  
33523  
98423  
98957  
108052  
144884  
164418  
220648  
260452

8/20/07

U.S. Bureau of Land Management  
Phoenix Field Office  
222 North Central Ave.  
Phoenix, Arizona 85004-2203

**SUBJECT: PAYMENT OF CLAIM MAINTENANCE FEES AND NOTICE OF INTENT TO HOLD UNPATENTED MINING CLAIMS**

To Whom It May Concern:

Attached is a \$35,500 check for payment of the Annual Mining Claim Maintenance Fees for the 284 claims listed on the attached Exhibit A. The claims are located in La Paz County, Arizona.

The claims are owned by Dan Patch, Patch Living Trust Trustee, 6850 North 86<sup>th</sup> Street, Scottsdale, Arizona 85250.


These payments are made by the lessee of the mining claims, American Bonanza Gold Mining Corp., 290 Gentry Way, Suite 6, Reno, Nevada 89502, on behalf of Mr. Patch.

The full names of the mining claims and the Bureau of Land Management mining claim serial numbers assigned to the mining claims are described in the attached Exhibit A.

Please mail the time stamped originals back to American Bonanza Gold Mining Corp., 290 Gentry Way, Suite 6, Reno, Nevada 89502.

Please contact American Bonanza Gold Mining Corp. should you have any questions.

Sincerely,

  
Jim Dodds, Agent for  
American Bonanza Gold Mining Corp.

RECEIVED  
B.L.M. AZ STATE OFFICE  
2007 AUG 20 A 11:44  
PHOENIX, ARIZONA

ENTERED INTO COMPUTER  
9/6/07 DJJ

American Bonanza Gold Mining Corp.  
290 Gentry Way, Suite 6  
Reno, Nevada 89502  
Telephone: (775) 824-0707 Fax: (775) 824-0898

This Document submitted, does not contain any Personal Identification numbers

Recorded at the request of:  
American Bonanza Gold Mining Corp.

When recorded return to:  
Brian Kirwin, President  
American Bonanza Gold Mining Corp.  
290 Gentry Way, Suite #6  
Reno, Nevada 89502

**Affidavit of Payment of Federal Annual Mining Claim Maintenance Fees and  
Notice of Intent to Hold Unpatented Mining Claims**

The undersigned lessee acting on its own behalf and on behalf of the owner of the unpatented mining claims listed in the attached Exhibit A gives notice as follows:

1. Dan Patch, Trustee of the Patch Living Trust is the owner of the unpatented mining claims listed on the attached Exhibit A and located in La Paz County, Arizona. The address of the owner is 6850 North 86<sup>th</sup> Street, Scottsdale, Arizona 85250.
2. The full names of the mining claims and the Bureau of Land Management mining claim serial numbers assigned to the mining claims are described in the Exhibit A attached to and by this reference incorporated in this Notice.
3. The Owner intends to hold the claims for the assessment years ending on September 1, 2007, and September 1, 2008.
4. The Owner has paid the federal annual mining claim rental fees for the assessment year ending on September 1, 2007, and has paid the mining claim maintenance fees for the assessment year ending on September 1, 2008.
5. There are **284 Claims** listed in Exhibit A.

RECEIVED  
B.L.M. AZ STATE OFFICE  
2007 AUG 20 A 11:44  
PHOENIX, ARIZONA



EXHIBIT A

Attached to and made a part of that certain Affidavit / Notice of Intention to Hold Unpatented Mining Claims, Notice of Payment of Annual Fees that payment has been paid on or before August 31, 2007 covering the following unpatented lode mining claims situated in the Plomosa Mining District, La Paz County, State of Arizona, located in Sections 18-22, Township 6 North, Range 19 West; Sections 1, 2, 11-15, 22-27, Township 6 North, Range 20 West, GSRM, described as follows:

NAME OF CLAIM	ORIGINAL RECORDATION BOOK PAGE	PRESENT RECORDATION INSTRUMENT	BLM SERIAL NUMBER (AMC)
Iron Reef # 1-10	1168 69-88		105953-105962 ✓
Copperstone # 1-14		95-05841	335231-335244 ✓
Formerly:	1128 65-80	86-2300 - 2313	91283-91296
Copperstone # 15-17		95-05841	335245-335247 ✓
Formerly:	1129 627-632	86-2314 - 2316	88612-88614
Copperstone # 18-29		95-05841	335248-335259 ✓
Formerly:	1131 294-309	86-2317 - 2328	95246-95257
Copperstone # 30-40	1151 145-157	86-2329 - 2339	198423-98433 ✓
Copperstone # 41-53	1152 181-205	86-2340 - 2352	198957-98969 ✓
Copperstone # 54-57	1152 763-770	86-2353 - 2356	98970-98973 ✓
Copperstone # 58-62	1152 771-779	86-2357 - 2361	98974-98978 ✓
Copperstone # 63	1152 781	86-2362	98979 ✓
Copperstone # 64-65	1173 716-719	86-2363 - 2364	108058-108059 ✓
Copperstone # 101-115	1254 76-105	86-2365 - 2379	144884-144898 ✓
Copperstone # 116A	1254 107	86-2380	144899 ✓
Copperstone # 117-120	1254 109-115	86-2381 - 2384	144900-144903 ✓
Copperstone # 122-127	1254 119-129	86-2385 - 2390	144905-144910 ✓
Copperstone # 129-131	1254 133-138	86-2391 - 2393	144912-144914 ✓
Copperstone # 132-133	1254 139-140	86-2394 - 2395	144915-144916 ✓
Copperstone # 134	1254 142	86-2396	144917 ✓
Copperstone # 136-139	1254 147-154	86-2397 - 2400	144919-144922 ✓
Copperstone # 140-150	1254 155-175	86-2401 - 2411	144923-144933 ✓
Copperstone # 151-161	1254 176-197	86-2412 - 2422	144934-144944 ✓
Copperstone # 162-171	1276 349-371	86-2423 - 2432	164418-164427 ✓
Copperstone # 172A	1276 373	86-2433	164428 ✓
Copperstone # 183A	1276 395	86-2434	164439 ✓
Copperstone # 184-191	1276 397-410	86-2435 - 2442	164440-164447 ✓
Copperstone # 192A	1276 412	86-2443	164448 ✓
Copperstone # 210-315	1276 448-658	86-2444 - 2549	164466-164571 ✓
Copperstone # 316-328	84-2460-2472	86-2550 - 2562	220648-220660 ✓
Copperstone # 329-339	86-4548-4558		260459-260469 ✓

RECEIVED  
BLM, AZ STATE OFFICE

**United States Department of the Interior**  
**Bureau of Land Management**  
 BUSINESS & SUPPORT SVCS DIV  
 ONE N CENTRAL AVE SUITE 800  
 PHOENIX, AZ 85004 -4427  
 Phone: (602) 417-9200

Receipt

No:

1547890

<b>Transaction #:</b> 1599300	
<b>Date of Transaction:</b> 08/20/2007	
<b>CUSTOMER:</b>	AMERICAN BONANZA GOLD MINING 290 GENTRY WAY STE 6 RENO,NV 89502

LINE #	QTY	DESCRIPTION	REMARKS	UNIT PRICE	TOTAL
1	1.00	LOCATABLE MINERALS / MINING CLAIMS-NOT NEW-UNADJUD,ONE AUTH NO. ONLY / MINING CLAIM MONEY RECEIVED (455) CASES: AMC105953/\$35500.00	MAINT 2008 (284)	- n/a -	35500.00
<b>TOTAL:</b>					<b>\$35,500.00</b>

PAYMENT INFORMATION					
1	AMOUNT:	\$35,500.00	POSTMARKED:	N/A	
	TYPE:	CHECK	RECEIVED:	08/20/2007	
	CHECK NO:	00067			
	NAME:	AMERICAN BONANZA GOLD MINING SUITE 305-675WEST HASTINGS ST VANCOUVER BC V6B 1NS CANADA			

REMARKS

This receipt was generated by the automated BLM Collections and Billing System and is a paper representation of a portion of the official electronic record contained therein.

LEAD FILE No:	AMC 98423	108058	220648
	98957	144884	260459
	105953	164418	335231

TRANSACTION DATE: 08/23/2006 AMOUNT PAID: 35,500.00 for 284 claims  
 RECEIPT NUMBER: 1341668 CODE NUMBER: 582 (2007)

LEAD AMC SERIAL NUMBER	AMC SERIAL NUMBER(S)	NUMBER OF CLAIM(S)	AMOUNT PAID
105953	Amc 105953 - 105962		
108058	108058 - 108059		
98423	98423 - 98433		
98957	98957 - 98979		
144884	144884 - 144903		
"	144905 - 144910		
"	144912 - 144917		
"	144919 - 144944		
164418	164418 - 164428		
"	164439 - 164448		
"	164466 - 164571		
220648	220648 - 220660		
260459	260459 - 260469		
335231	335231 - 335259		
GRAND TOTAL(S):		284	\$35,500.00

DATE ENTERED INTO COMPUTER: SEP 13 2006

INITIALS: FB

United States Department of the Interior  
 Bureau of Land Management  
 BUSINESS & SUPPORT SVCS DIV  
 ONE N CENTRAL AVE  
 PHOENIX, AZ 85004 -2203  
 Phone: (602) 417-9200

Receipt

No:

1341668

<b>Transaction #:</b> 1386890		<b>ENTERED INTO COMPUTER</b>
<b>Date of Transaction:</b> 08/23/2006		
<b>CUSTOMER:</b>	BONANZA EXPLORATIONS INC 290 GENTRY WAY, STE 6 RENO, NV 89502	SEP 13 2006 PB

LINE #	QTY	DESCRIPTION	REMARKS	UNIT PRICE	TOTAL
1	1.00	LOCATABLE MINERALS / MINING CLAIMS-NOT NEW-UNADJUD, ONE AUTH NO. ONLY / MINING CLAIM MONEY RECEIVED (455) CASES: AMC105953/\$35500.00	MAINT 2007 (284)	- n/a -	35500.00
<b>TOTAL:</b>					<b>\$35,500.00</b>

PAYMENT INFORMATION						
1	<b>AMOUNT:</b>	\$35,500.00	<b>POSTMARKED:</b>	N/A		
	<b>TYPE:</b>	CHECK	<b>RECEIVED:</b>	08/23/2006		
	<b>CHECK NO:</b>	4038				
	<b>NAME:</b>	BONANZA EXPLORATIONS INC 290 GENTRY WAY, STE 6 RENO NV 89502				

REMARKS

This receipt was generated by the automated BLM Collections and Billing System and is a paper representation of a portion of the official electronic record contained therein.



Am 98423  
98957  
105953

Amc 10858  
144884  
164418

Amc 220648  
260459  
335231

## *American Bonanza Gold Mining Corp.*

8/18/06

U.S. Bureau of Land Management  
Phoenix Field Office  
222 North Central Ave.  
Phoenix, Arizona 85004-2203

**SUBJECT: PAYMENT OF CLAIM MAINTENANCE FEES AND NOTICE OF INTENT TO HOLD UNPATENTED MINING CLAIMS**

To Whom It May Concern:

Attached is a \$35,500 check for payment of the Annual Mining Claim Maintenance Fees for the **284 claims** listed on the attached Exhibit A. The claims are located in La Paz County, Arizona.

The claims are owned by Dan Patch, Patch Living Trust Trustee, 6850 North 86<sup>th</sup> Street, Scottsdale, Arizona 85250.


These payments are made by the lessee of the mining claims, American Bonanza Gold Mining Corp., 290 Gentry Way, Suite 6, Reno, Nevada 89502, on behalf of Mr. Patch.

The full names of the mining claims and the Bureau of Land Management mining claim serial numbers assigned to the mining claims are described in the attached Exhibit A.

Please mail the time stamped originals back to American Bonanza Gold Mining Corp., 290 Gentry Way, Suite 6, Reno, Nevada 89502.

Please contact American Bonanza Gold Mining Corp. should you have any questions.

Sincerely,



Greg French, Agent for  
American Bonanza Gold Mining Corp.

PHOENIX, ARIZONA

2006 AUG 23 A 10:49

American Bonanza Gold Mining Corp.

290 Gentry Way, Suite 6

Reno, Nevada 89502

Telephone: (775) 824-0707 Fax: (775) 824-0898

B.L.M. AZ STATE OFFICE  
RECEIVED

EXHIBIT A

Attached to and made a part of that certain Affidavit / Notice of Intention to Hold Unpatented Mining Claims, Notice of Payment of Annual Fees that payment has been paid on or before August 31, 2006 covering the following unpatented lode mining claims situated in the Plomosa Mining District, La Paz County, State of Arizona, located in Sections 18-22, Township 6 North, Range 19 West; Sections 1, 2, 11-15, 22-27, Township 6 North, Range 20 West, GSRM, described as follows:

NAME OF CLAIM	ORIGINAL RECORDATION BOOK PAGE	PRESENT RECORDATION INSTRUMENT	BLM SERIAL NUMBER (AMC)
Iron Reef # 1-10	1168 69-88		105953-105962
Copperstone # 1-14 Formerly:	1128 65-80	95-05841 86-2300 - 2313	335231-335244 91283-91296
Copperstone # 15-17 Formerly:	1129 627-632	95-05841 86-2314 - 2316	335245-335247 88612-88614
Copperstone # 18-29 Formerly:	1131 294-309	95-05841 86-2317 - 2328	335248-335259 95246-95257
Copperstone # 30-40	1151 145-157	86-2329 - 2339	98423-98433
Copperstone # 41-53	1152 181-205	86-2340 - 2352	98957-98969
Copperstone # 54-57	1152 763-770	86-2353 - 2356	98970-98973
Copperstone # 58-62	1152 771-779	86-2357 - 2361	98974-98978
Copperstone # 63	1152 781	86-2362	98979
Copperstone # 64-65	1173 716-719	86-2363 - 2364	108058-108059
Copperstone # 101-115	1254 76-105	86-2365 - 2379	144884-144898
Copperstone # 116A	1254 107	86-2380	144899
Copperstone # 117-120	1254 109-115	86-2381 - 2384	144900-144903
Copperstone # 122-127	1254 119-129	86-2385 - 2390	144905-144910
Copperstone # 129-131	1254 133-138	86-2391 - 2393	144912-144914
Copperstone # 132-133	1254 139-140	86-2394 - 2395	144915-144916
Copperstone # 134	1254 142	86-2396	144917
Copperstone # 136-139	1254 147-154	86-2397 - 2400	144919-144922
Copperstone # 140-150	1254 155-175	86-2401 - 2411	144923-144933
Copperstone # 151-161	1254 176-197	86-2412 - 2422	144934-144944
Copperstone # 162-171	1276 349-371	86-2423 - 2432	164418-164427
Copperstone # 172A	1276 373	86-2433	164428
Copperstone # 183A	1276 395	86-2434	164439
Copperstone # 184-191	1276 397-410	86-2435 - 2442	164440-164447
Copperstone # 192A	1276 412	86-2443	164448
Copperstone # 210-315	1276 448-658	86-2444 - 2549	164466-164571
Copperstone # 316-328	84-2460-2472	86-2550 - 2562	220648-220660
Copperstone # 329-339	86-4548-4558		260459-260469

284 x 125<sup>00</sup> = 35,500<sup>00</sup>

886

RECEIVED  
B.L.M. AZ STATE OFFICE

PHOENIX ARIZONA  
2006 AUG 23 10:50 AM



# *American Bonanza Gold Mining Corp.*

U.S. Bureau of Land Management  
Phoenix Field Office  
222 North Central Ave.  
Phoenix, Arizona 85004-2203

**SUBJECT: PAYMENT OF CLAIM MAINTENANCE FEES AND NOTICE OF INTENT  
TO HOLD UNPATENTED MINING CLAIMS**

To Whom It May Concern:

Attached is a **\$35,500** check for payment of the Annual Mining Claim Maintenance Fees for the **284 claims** listed on the attached Exhibit A. The claims are located in La Paz County, Arizona.

The claims are owned by Dan Patch, Patch Living Trust Trustee, 6850 North 86<sup>th</sup> Street, Scottsdale, Arizona 85250.

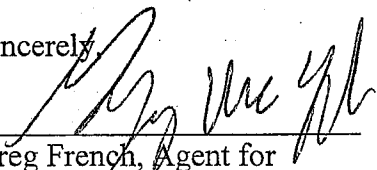
These payments are made by the lessee of the mining claims, American Bonanza Gold Mining Corp., 290 Gentry Way, Suite 6, Reno, Nevada 89502, on behalf of Mr. Patch.

The full names of the mining claims and the Bureau of Land Management mining claim serial numbers assigned to the mining claims are described in the attached Exhibit A.

Please mail the time stamped originals back to American Bonanza Gold Mining Corp., 290 Gentry Way, Suite 6, Reno, Nevada 89502.

Please contact American Bonanza Gold Mining Corp. should you have any questions.

Sincerely,

  
\_\_\_\_\_  
Greg French, Agent for  
American Bonanza Gold Mining Corp.

PHOENIX, ARIZONA

2005 JUL 21 A 10:32

RECEIVED  
B.L.M. AZ STATE OFFICE

*American Bonanza Gold Mining Corp.*  
290 Gentry Way, Suite 6  
Reno, Nevada 89502  
Telephone: (775) 824-0707 Fax: (775) 824-0898

EXHIBIT A

Attached to and made a part of that certain Affidavit / Notice of Intention to Hold Unpatented Mining Claims, Notice of Payment of Annual Fees that payment has been paid on or before August 31, 2004 covering the following unpatented lode mining claims situated in the Plomosa Mining District, La Paz County, State of Arizona, located in Sections 18-22, Township 6 North, Range 19 West; Sections 1, 2, 11-15, 22-27, Township 6 North, Range 20 West, GSRM, described as follows:

NAME OF CLAIM	ORIGINAL RECORDATION BOOK PAGE	PRESENT RECORDATION INSTRUMENT	BLM SERIAL NUMBER (AMC)
Iron Reef # 1-10	1168 69-88		105953-105962
Copperstone # 1-14 Formerly:	1128 65-80	95-05841 86-2300 - 2313	335231-335244 91283-91296
Copperstone # 15-17 Formerly:	1129 627-632	95-05841 86-2314 - 2316	335245-335247 88612-88614
Copperstone # 18-29 Formerly:	1131 294-309	95-05841 86-2317 - 2328	335248-335259 95246-95257
Copperstone # 30-40	1151 145-157	86-2329 - 2339	98423-98433
Copperstone # 41-53	1152 181-205	86-2340 - 2352	98957-98969
Copperstone # 54-57	1152 763-770	86-2353 - 2356	98970-98973
Copperstone # 58-62	1152 771-779	86-2357 - 2361	98974-98978
Copperstone # 63	1152 781	86-2362	98979
Copperstone # 64-65	1173 716-719	86-2363 - 2364	108058-108059
Copperstone # 101-115	1254 76-105	86-2365 - 2379	144884-144898
Copperstone # 116A	1254 107	86-2380	144899
Copperstone # 117-120	1254 109-115	86-2381 - 2384	144900-144903
Copperstone # 122-127	1254 119-129	86-2385 - 2390	144905-144910
Copperstone # 129-131	1254 133-138	86-2391 - 2393	144912-144914
Copperstone # 132-133	1254 139-140	86-2394 - 2395	144915-144916
Copperstone # 134	1254 142	86-2396	144917
Copperstone # 136-139	1254 147-154	86-2397 - 2400	144919-144922
Copperstone # 140-150	1254 155-175	86-2401 - 2411	144923-144933
Copperstone # 151-161	1254 176-197	86-2412 - 2422	144934-144944
Copperstone # 162-171	1276 349-371	86-2423 - 2432	164418-164427
Copperstone # 172A	1276 373	86-2433	164428
Copperstone # 183A	1276 395	86-2434	164439
Copperstone # 184-191	1276 397-410	86-2435 - 2442	164440-164447
Copperstone # 192A	1276 412	86-2443	164448
Copperstone # 210-315	1276 448-658	86-2444 - 2549	164466-164471
Copperstone # 316-328	84-2460-2472	86-2550 - 2562	220648-220660
Copperstone # 329-339	86-4548-4558		260459-260469

284 50

**ENTERED INTO COMPUTER**

AUG 16 2005 *PB*

2005 JUL 21 A 10:32  
 B.L.M. RECEIVED  
 AZ STATE OFFICE  
 HONOLULU, HAWAII  
 ARIZONA

**United States Department of the Interior**  
**Bureau of Land Management**  
 BUSINESS & SUPPORT SVCS DIV  
 222 N CENTRAL AVE  
 PHOENIX, AZ 85004 -2203  
 Phone: (602) 417-9200

Receipt	
No:	1114021

Transaction #: 1152797  
 Date of Transaction: 07/21/2005

**ENTERED INTO COMPUTER**  
 AUG 16 2005 PB

<b>CUSTOMER:</b>	BONANZA EXPLORATIONS, INC NV 290 GENTRY WAY #6 RENO,NV 89502
------------------	--

LINE #	QTY	DESCRIPTION	REMARKS	UNIT PRICE	TOTAL
1	1.00	LOCATABLE MINERALS / MINING CLAIMS-NOT NEW-UNADJUD,ONE AUTH NO. ONLY / MINING CLAIM MONEY RECEIVED (455) <b>CASES: AMC105953/\$35500.00</b>	MAINT 2006 (284)	- n/a -	35500.00
<b>TOTAL:</b>					<b>\$35,500.00</b>

PAYMENT INFORMATION			
1	<b>AMOUNT:</b>	\$35,500.00	<b>POSTMARKED:</b> N/A
	<b>TYPE:</b>	CHECK	<b>RECEIVED:</b> 07/21/2005
	<b>CHECK NO:</b>	3283	
	<b>NAME:</b>	BONANZA EXPLORATIONS, INC NV 290 GENTRY WAY #6 RENO NV 89502	

REMARKS

This receipt was generated by the automated BLM Collections and Billing System and is a paper representation of a portion of the official electronic record contained therein.

# American Bonanza Gold Mining Corp.

105 953      108058  
144 884      16 4418  
335 231      220648  
98423      260459 284 cl @ 125  
98957      Sc \$35,500<sup>00</sup> (70)

U.S. Bureau of Land Management  
Phoenix Field Office  
222 North Central Ave.  
Phoenix, Arizona 85004-2203

**SUBJECT: PAYMENT OF CLAIM MAINTENANCE FEES AND NOTICE OF INTENT TO HOLD UNPATENTED MINING CLAIMS**

To Whom It May Concern:

Attached is a \$35,500 check for payment of the Annual Mining Claim Maintenance Fees for the 284 claims listed on the attached Exhibit A. The claims are located in La Paz County, Arizona.

The claims are owned by Dan Patch, Patch Living Trust Trustee, 6850 North 86<sup>th</sup> Street, Scottsdale, Arizona 85250.


These payments are made by the lessee of the mining claims, American Bonanza Gold Mining Corp., 290 Gentry Way, Suite 6, Reno, Nevada 89502, on behalf of Mr. Patch.

The full names of the mining claims and the Bureau of Land Management mining claim serial numbers assigned to the mining claims are described in the attached Exhibit A.

Please mail the time stamped originals back to American Bonanza Gold Mining Corp., 290 Gentry Way, Suite 6, Reno, Nevada 89502.

Please contact American Bonanza Gold Mining Corp. should you have any questions.

Sincerely,



Brian Kirwin, President  
American Bonanza Gold Mining Corp.

RECEIVED  
BLM. AZ STATE OFFICE  
2004 AUG 11 A 10:03  
PHOENIX, ARIZONA

American Bonanza Gold Mining Corp.  
290 Gentry Way, Suite 6  
Reno, Nevada 89502  
Telephone: (775) 824-0707 Fax: (775) 824-0898

verify 10/22/04 sc  
ENTERED INTO COMPUTER  
8/31/04 aB

EXHIBIT A

Attached to and made a part of that certain Affidavit / Notice of Intention to Hold Unpatented Mining Claims, Notice of Payment of Annual Fees that payment has been paid on or before August 31, 2004 covering the following unpatented lode mining claims situated in the Plomosa Mining District, La Paz County, State of Arizona, located in Sections 18-22, Township 6 North, Range 19 West; Sections 1, 2, 11-15, 22-27, Township 6 North, Range 20 West, GSRM, described as follows:

NAME OF CLAIM	ORIGINAL RECORDATION BOOK PAGE	PRESENT RECORDATION INSTRUMENT	BLM SERIAL NUMBER (AMC)
Iron Reef # 1-10	1168 69-88		105953-105962 ✓
Copperstone # 1-14		95-05841	335231-335244 ✓
Formerly:	1128 65-80	86-2300 - 2313	91283-91296 ✓
Copperstone # 15-17		95-05841	335245-335247 ✓
Formerly:	1129 627-632	86-2314 - 2316	88612-88614 ✓
Copperstone # 18-29		95-05841	335248-335259 ✓
Formerly:	1131 294-309	86-2317 - 2328	95246-95257 ✓
Copperstone # 30-40	1151 145-157	86-2329 - 2339	98423-98433 ✓
Copperstone # 41-53	1152 181-205	86-2340 - 2352	98957-98969 ✓
Copperstone # 54-57	1152 763-770	86-2353 - 2356	98970-98973 ✓
Copperstone # 58-62	1152 771-779	86-2357 - 2361	98974-98978 ✓
Copperstone # 63	1152 781	86-2362	98979 ✓
Copperstone # 64-65	1173 716-719	86-2363 - 2364	108058-108059 ✓
Copperstone # 101-115	1254 76-105	86-2365 - 2379	144884-144898 ✓
Copperstone # 116A	1254 107	86-2380	144899 ✓
Copperstone # 117-120	1254 109-115	86-2381 - 2384	144900-144903 ✓
Copperstone # 122-127	1254 119-129	86-2385 - 2390	144905-144910 ✓
Copperstone # 129-131	1254 133-138	86-2391 - 2393	144912-144914 ✓
Copperstone # 132-133	1254 139-140	86-2394 - 2395	144915-144916 ✓
Copperstone # 134	1254 142	86-2396	144917 ✓
Copperstone # 136-139	1254 147-154	86-2397 - 2400	144919-144922 ✓
Copperstone # 140-150	1254 155-175	86-2401 - 2411	144923-144933 ✓
Copperstone # 151-161	1254 176-197	86-2412 - 2422	144934-144944 ✓
Copperstone # 162-171	1276 349-371	86-2423 - 2432	164418-164427 ✓
Copperstone # 172A	1276 373	86-2433	164428 ✓
Copperstone # 183A	1276 395	86-2434	164439 ✓
Copperstone # 184-191	1276 397-410	86-2435 - 2442	164440-164447 ✓
Copperstone # 192A	1276 412	86-2443	164448 ✓
Copperstone # 210-315	1276 448-658	86-2444 - 2549	164466-164577 ✓
Copperstone # 316-328	84-2460-2472	86-2550 - 2562	220648-220660 ✓
Copperstone # 329-339	86-4548-4558		260459-260469 ✓

RECEIVED  
 B.L.M. AZ STATE OFFICE  
 2004 AUG 11 A 10:03  
 TUCSON ARIZONA

15/01/04  
1/2



**United States Department of the Interior**  
**Bureau of Land Management**  
 BUSINESS & SUPPORT SVCS DIV  
 222 N CENTRAL AVE  
 PHOENIX, AZ 85004 -2203  
 Phone: (602) 417-9200

Receipt	
No:	925980

<b>Transaction #:</b> 960168
<b>Date of Transaction:</b> 08/11/2004
<b>CUSTOMER:</b> BONANZA EXPLORATIONS INC 290 GENTRY WAY, STE 6 RENO,NV 89502

LINE #	QTY	DESCRIPTION	REMARKS	UNIT PRICE	TOTAL
1	1.00	LOCATABLE MINERALS / MINING CLAIMS-NOT NEW-UNADJUD,ONE AUTH NO. ONLY / MINING CLAIM MONEY RECEIVED (455) CASES: AMC105953/\$35500.00	MAINT 2005 (284)	- n/a -	35500.00
<b>TOTAL:</b>					<b>\$35,500.00</b>

PAYMENT INFORMATION					
1	AMOUNT:	\$35,500.00	POSTMARKED:	N/A	
	TYPE:	CHECK	RECEIVED:	08/11/2004	
	CHECK NO:	2357			
	NAME:	BONANZA EXPLORATIONS INC 290 GENTRY WAY, STE 6 RENO NV 89502			

REMARKS

This receipt was generated by the automated BLM Collections and Billing System and is a paper representation of a portion of the official electronic record contained therein.

*Handwritten:*  
 7/10/04  
 284  
 /a  
 10

# American Bonanza Gold Mining Corp.

AMCs 108058, 144884, 105953  
AMCs 335231, 98423, 98957  
AMCs 108058, 144884, 164418  
AMCs 220648, 260459

U.S. Bureau of Land Management  
Phoenix Field Office  
222 North Central Ave.  
Phoenix, Arizona 85004-2203

**SUBJECT: PAYMENT OF CLAIM MAINTENANCE FEES AND NOTICE OF INTENT TO HOLD UNPATENTED MINING CLAIMS**

To Whom It May Concern:

Attached is a \$28,400 check for payment of the Annual Mining Claim Maintenance Fees for the 284 claims listed on the attached Exhibit A. The claims are located in La Paz County, Arizona.

The claims are owned by Dan Patch, Patch Living Trust Trustee, 6850 North 86<sup>th</sup> Street, Scottsdale, Arizona 85250.

These payments are made by the lessee of the mining claims, American Bonanza Gold Mining Corp., 290 Gentry Way, Suite 6, Reno, Nevada 89502, on behalf of Mr. Patch.

The full names of the mining claims and the Bureau of Land Management mining claim serial numbers assigned to the mining claims are described in the attached Exhibit A.

Please mail the time stamped originals back to American Bonanza Gold Mining Corp., 290 Gentry Way, Suite 6, Reno, Nevada 89502.

Please contact American Bonanza Gold Mining Corp. should you have any questions.

Sincerely,



Brian Kirwin, President  
American Bonanza Gold Mining Corp.

ENTERED INTO COMPUTER  
9/17/05

RECEIVED  
D.L.M. AZ STATE OFFICE  
2003 AUG 26 P 3:20  
PHOENIX, ARIZONA

American Bonanza Gold Mining Corp.  
290 Gentry Way, Suite 6  
Reno, Nevada 89502  
Telephone: (775) 824-0707 Fax: (775) 824-0898

AMC 108058, 144884,  
 05953, 335231, 98423,  
 AMC 98957, 108058, 144884  
 AMC 164418, 220648, 260459

EXHIBIT A

Attached to and made a part of that certain Affidavit / Notice of Intention to Hold Unpatented Mining Claims, Notice of Payment of Annual Fees that payment has been paid on or before August 31, 2003 covering the following unpatented lode mining claims situated in the Plomosa Mining District, La Paz County, State of Arizona, located in Sections 18-22, Township 6 North, Range 19 West; Sections 1, 2, 11-15, 22-27, Township 6 North, Range 20 West, GSRM, described as follows:

NAME OF CLAIM	ORIGINAL RECORDATION BOOK PAGE	PRESENT RECORDATION INSTRUMENT	BLM SERIAL NUMBER
- Iron Reef # 1-10	1168 69-88		10-105953-105962
Copperstone # 1-14 Formerly:	1128 65-80	95-05841 86-2300 - 2313	14-335231-335244 91283-91296
Copperstone # 15-17 Formerly:	1129 627-632	95-05841 86-2314 - 2316	3-335245-335247 88612-88614
Copperstone # 18-29 Formerly:	1131 294-309	95-05841 86-2317 - 2328	12-335248-335259 1-95246-95257
Copperstone # 30-40	1151 145-157	86-2329 - 2339	11-98423-98433
Copperstone # 41-53	1152 181-205	86-2340 - 2352	13-98957-98969
Copperstone # 54-57	1152 763-770	86-2353 - 2356	4-98970-98973
Copperstone # 58-62	1152 771-779	86-2357 - 2361	5-98974-98978
Copperstone # 63	1152 781	86-2362	1-98979
Copperstone # 64-65	1173 716-719	86-2363 - 2364	2-108058-108059 ✓
Copperstone # 101-115	1254 76-105	86-2365 - 2379	15-144884-144898
Copperstone # 116A	1254 107	86-2380	1-144899
Copperstone # 117-120	1254 109-115	86-2381 - 2384	4-144900-144903
Copperstone # 122-127	1254 119-129	86-2385 - 2390	6-144905-144910
Copperstone # 129-131	1254 133-138	86-2391 - 2393	3-144912-144914
Copperstone # 132-133	1254 139-140	86-2394 - 2395	2-144915-144916
Copperstone # 134	1254 142	86-2396	1-144917
Copperstone # 136-139	1254 147-154	86-2397 - 2400	4-144919-144922
Copperstone # 140-150	1254 155-175	86-2401 - 2411	11-144923-144933
Copperstone # 151-161	1254 176-197	86-2412 - 2422	11-144934-144944 ✓
Copperstone # 162-171	1276 349-371	86-2423 - 2432	10-164418-164427
Copperstone # 172A	1276 373	86-2433	1-164428
Copperstone # 183A	1276 395	86-2434	1-164439
Copperstone # 184-191	1276 397-410	86-2435 - 2442	8-164440-164447
Copperstone # 192A	1276 412	86-2443	1-164448
Copperstone # 210-315	1276 448-658	86-2444 - 2549	10-164466-164571
Copperstone # 316-328	84-2460-2472	86-2550 - 2562	13-220648-220660
Copperstone # 329-339	86-4548-4558		13-260459-260469

2003 AUG 26 P 3 21

RECEIVED  
 BLM, AZ STATE OFFICE

284-  
 C

9/17/03

ENTERED INTO COMPUTER

**United States Department of the Interior  
Bureau of Land Management**

BUSINESS & SUPPORT SVCS DIV  
222 N CENTRAL AVE  
PHOENIX, AZ 85004 -2203  
Phone: (602) 417-9200

Receipt	
No:	739162

**Transaction #:** 768697  
**Date of Transaction:** 08/26/2003

CUSTOMER:	AMERICAN BONANZA GOLD MINING 290 GENTRY WAY STE 6 RENO, NV 89502
-----------	---

LINE #	QTY	DESCRIPTION	REMARKS	UNIT PRICE	TOTAL
1	1.00	LOCATABLE MINERALS / MINING CLAIMS-NOT NEW-UNADJUD, ONE AUTH NO. ONLY / MINING CLAIM MONEY RECEIVED (455) <b>CASES:</b> AMC105953/\$28400.00	MAINT 2004 (284)	- n/a -	28400.00
<b>TOTAL:</b>					<b>\$28,400.00</b>

PAYMENT INFORMATION																	
1	<table border="1" style="width: 100%;"> <tr> <td>AMOUNT:</td> <td>\$28,400.00</td> <td>POSTMARKED:</td> <td>N/A</td> </tr> <tr> <td>TYPE:</td> <td>CHECK</td> <td>RECEIVED:</td> <td>08/26/2003</td> </tr> <tr> <td>CHECK NO:</td> <td>1595</td> <td></td> <td></td> </tr> <tr> <td>NAME:</td> <td colspan="3">AMERICAN BONANZA GOLD MINING 290 GENTRY WAY STE 6 RENO NV 89502</td> </tr> </table>	AMOUNT:	\$28,400.00	POSTMARKED:	N/A	TYPE:	CHECK	RECEIVED:	08/26/2003	CHECK NO:	1595			NAME:	AMERICAN BONANZA GOLD MINING 290 GENTRY WAY STE 6 RENO NV 89502		
AMOUNT:	\$28,400.00	POSTMARKED:	N/A														
TYPE:	CHECK	RECEIVED:	08/26/2003														
CHECK NO:	1595																
NAME:	AMERICAN BONANZA GOLD MINING 290 GENTRY WAY STE 6 RENO NV 89502																

REMARKS

This receipt was generated by the automated BLM Collections and Billing System and is a paper representation of a portion of the official electronic record contained therein.

UNITED STATES  
DEPARTMENT OF THE INTERIOR  
BUREAU OF LAND MANAGEMENT

368

MAINTENANCE FEE WAIVER CERTIFICATION

AMC 335267

FORM APPROVED  
OMB NO. 1004-0114  
Expires: December 31, 2002

SEE INSTRUCTIONS ON REVERSE

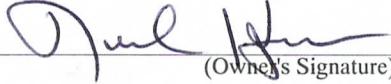
2003

2004

1. This small miner waiver is filed for the assessment year beginning at noon on September 1, ~~2002~~ and ending at noon on September 1, ~~2003~~
2. The undersigned and all related parties owned ten or fewer mining claims, mill, or tunnel sites located and maintained on Federal lands in the United States of America on September 1, 2003
3. The undersigned have performed the assessment work **required by law** for each mining claim listed **prior to filing this waiver** and understand that by filing this form; an affidavit of assessment work **must** be recorded by the December 30th following the filing of this waiver.
4. The undersigned understand that if the assessment work obligation has not yet come due under 30 U.S.C. 28 (for those claims in their first assessment year only); a notice of intent to hold reciting this condition **must** be recorded by the December 30th following the filing of this waiver.
5. The undersigned understand that mill and tunnel sites may also be listed upon this waiver and be waived from payment of the maintenance fee; and that a notice of intent to hold for these sites is required to be recorded by the December 30th immediately following the filing of this waiver.
6. The undersigned understand and acknowledge that pursuant to 43 U.S.C. 1212 and 18 U.S.C. 1001; the filing or recording of a false, fictitious, or fraudulent document with the Bureau of Land Management may result in a fine of up to \$250,000, a prison term not to exceed five years, or both.
7. The mining claims, mill or tunnel sites for which this waiver from payment of the maintenance fees is requested are:

CLAIM OR SITE NAME	BLM RECORDATION SERIAL NUMBER
1. SLEEPING BEAUTY	AMC 335 - 268
2. GOLD DOLLAR	AMC 335 - 267
3.	
4.	
5.	
6.	
7.	
8.	
9.	
10.	

The owner(s) (claimants) of the above mining claims and sites are:

NICK KEPEERS (Owner's Name - Please Print)  (Owner's Signature)

5744 N W DR (Street or P.O. Box)

GLENDALE ARIZONA 85301 (City) (State) (Zip Code)

(Owner's Name - Please Print) (Owner's Signature)

(Street or P.O. Box)

(City) (State) (Zip Code)

(Owner's Name - Please Print) (Owner's Signature)

(Street or P.O. Box)

(City) (State) (Zip Code)

ENTERED IN COMPUTER  
9/19/03 MCH

\_\_\_\_\_  
(Owner's Name - Please Print)

\_\_\_\_\_  
(Owner's Signature)

\_\_\_\_\_  
(Street or P.O. Box)

\_\_\_\_\_  
(City) (State) (Zip Code)

\_\_\_\_\_  
(Owner's Name - Please Print)

\_\_\_\_\_  
(Owner's Signature)

\_\_\_\_\_  
(Street or P.O. Box)

\_\_\_\_\_  
(City) (State) (Zip Code)

\_\_\_\_\_  
(Owner's Name - Please Print)

\_\_\_\_\_  
(Owner's Signature)

\_\_\_\_\_  
(Street or P.O. Box)

\_\_\_\_\_  
(City) (State) (Zip Code)

\_\_\_\_\_  
(Owner's Name - Please Print)

\_\_\_\_\_  
(Owner's Signature)

\_\_\_\_\_  
(Street or P.O. Box)

\_\_\_\_\_  
(City) (State) (Zip Code)

**INSTRUCTIONS**

1. This certification is made under the provisions of § 1744 of Title 43 and § 28-28k of Title 30 of the United States Code; and the regulations thereunder (43 CFR Part 3830).
2. The claimant(s) **must** fill in the dates in paragraph 1 for the beginning and ending of the assessment year for which this waiver is sought.
3. The claimant(s) **must** fill in the date in paragraph 2 for the beginning of the assessment year for which this waiver is sought.
4. All claim and site names and Bureau of Land Management (BLM) serial numbers **must** be listed for the mining claims, mill sites, and tunnel sites for which the waiver is sought.
5. All owners of the mining claims, mill sites, and tunnel sites and their addresses **must** be given.
6. This waiver form **must** be signed by all the claimants or their designated agent, in original form. If an agent is designated, a notarized designation of agent, signed by all of the claimants with proper address given, **must** be submitted with this waiver.

7. This form **must** be filed no later than September 1st for the upcoming assessment year in the BLM State Office where the mining claims or sites are recorded, or the waiver cannot be granted by the BLM. (Example: to obtain a waiver for the assessment year 2000, which begins at noon on September 1, 1999, you **must** qualify for and file for a waiver no later than September 1, 1999 in the proper BLM State Office).
8. For all mining claims which require assessment work, you **must** record an affidavit of labor on or before the December 30th immediately following the filing of this waiver. For all other mining claims or sites waived, you **must** record a notice of intent to hold on or before the December 30th immediately following the filing of this waiver.
9. Mill and tunnel sites may also be listed upon this waiver and be waived from payment of the maintenance fee. A notice of intent to hold for these sites is required to be filed by the December 30th following the filing of this waiver.

**NOTICE/BURDEN HOURS STATEMENT**

The Privacy Act of 1974, *as amended*, and the regulation in 43 CFR 2.48(d) provide that you be furnished the following information in connection with the information required by this certification of waiver from rental fees.

**AUTHORITY:** 30 U.S.C. 28-28k; 43 U.S.C. 1201, 1457, 1740, and 1744; and 43 CFR 3830.

**PRINCIPLE PURPOSE:** This information is to be used to verify that the owner(s) (claimants) of a mining claim has complied with 30 U.S.C. 28f and is entitled to perform assessment work in lieu of paying the maintenance fee for the mining claims listed on this form.

**ROUTINE USE:** (1) Adjudication of the claimant(s) certification of waiver from paying the maintenance fee otherwise required by 30 U.S.C. 28f. (2) Disclosure may be made to appropriate Federal agencies when location is made within the agency's geographic area of responsibility. (3) Information from the record and/or the record will be transferred to the appropriate Federal, State, or local agency, or a member of the public in response to a specific request for pertinent information. (4) Information may also be provided to the Department of Justice or in a proceeding before a court or adjudicative body; or to Federal, State, local or foreign agencies when needed for enforcement of civil or criminal codes or applicable regulations concerning title rights upon the public land.

**EFFECT OF NOT PROVIDING INFORMATION:** Disclosure of this information is required by 30 U.S.C. 28f and 43 CFR Part 3830 for those qualified claimants wishing to take the small miner waiver allowed. Failure to supply the information required in this form to support the claimants certification of waiver from payment of the otherwise required maintenance fees will result in the waiver being disallowed and the mining claims subject to forfeiture by BLM under 30 U.S.C. 28i.

The Paperwork Reduction Act of 1995 requires us to inform you that:

This information is being collected to allow the BLM to determine if you qualify for a waiver from the payment of \$100 per mining claim or site maintenance fee established in 30 U.S.C. 28f and the implementing regulations at 43 CFR 3830. A response to this request is required in accordance with the statute to obtain your benefit.

BLM would like you to know that you do not have to respond to this, or any other, Federal agency-sponsored information collection unless it displays a currently valid OMB control number.

Public reporting burden for this form is estimated to average 8 minutes (0.133 hours) per response, including time to review instructions, gathering and maintaining data, and completing and reviewing the form. Direct comments regarding this burden estimate, or any other aspect of this form, to the U.S. Department of the Interior, Bureau of Land Management, (1004-0114) Bureau Clearance Officer (WO-630), Mail Stop 40118, 1849 C St., N.W., Washington, D.C. 20240.

FOR OFFICIAL USE ONLY

RECEIVED  
BLM STATE OFFICE



284 @ \$100 = \$28,400  
LWK

# American Bonanza Gold Mining Corp.

U.S. Bureau of Land Management  
Phoenix Field Office  
222 North Central Ave.  
Phoenix, Arizona 85004-2203

**SUBJECT: PAYMENT OF CLAIM MAINTENANCE FEES AND NOTICE OF INTENT TO HOLD UNPATENTED MINING CLAIMS**

To Whom It May Concern:

Attached is a \$28,400 check for payment of the Annual Mining Claim Maintenance Fees for the 284 claims listed on the attached Exhibit A. The claims are located in La Paz County, Arizona.


The claims are owned by Dan Patch, Patch Living Trust Trustee, 6850 North 86<sup>th</sup> Street, Scottsdale, Arizona 85250.

These payments are made by the lessee of the mining claims, American Bonanza Gold Mining Corp., 290 Gentry Way, Suite 6, Reno, Nevada 89502, on behalf of Mr. Patch.

The full names of the mining claims and the Bureau of Land Management mining claim serial numbers assigned to the mining claims are described in the attached Exhibit A.

Please contact American Bonanza Gold Mining Corp. should you have any questions.

Sincerely,



Brian Kirwin, President  
American Bonanza Gold Mining Corp.

PHOENIX, ARIZONA

2002 AUG 19 A 9:31

RECEIVED  
BLM. AZ STATE OFFICES

American Bonanza Gold Mining Corp.  
290 Gentry Way, Suite 6  
Reno, Nevada 89502  
Telephone: (775) 824-0707 Fax: (775) 824-0898



EXHIBIT A

Attached to and made a part of that certain Affidavit/Notice of Intention to Hold Unpatented Mining Claims, Notice of Payment of Annual Fees that payment has been paid on or before August 31, 2002 covering the following unpatented lode mining claims situated in the Plomosa Mining District, La Paz County, State of Arizona, located in Sections 6-10, 15-23, Township 6 North, Range 19 West; Sections 1, 2, 10-14, 22-27, Township 6 North, Range 20 West; Sections 24, 25, 36, Township 7 North, Range 20 West; Section 19, Township 7 North, Range 19 West, GSRM, described as follows:

NAME OF CLAIM	ORIGINAL RECORDATION		PRESENT RECORDATION INSTRUMENT	BLM SERIAL NUMBER (AMC)
	BOOK	PAGE		
Iron Reef #1-10	1168	69-88		105953-105962 ✓
Copperstone #1-14 formerly:	1128	65-80	95-05841 86-2300 - 2313	335231-335244 ✓ 91283-91296 ✓
Copperstone #15-17 formerly:	1129	627-632	95-05841 86-2314 - 2316	335245-335247 ✓ 88612-88614 ✓
Copperstone #18-29 formerly:	1131	294-309	95-05841 86-2317 - 2328	335248-335259 ✓ 95246-95257 ✓
Copperstone #30-40	1151	145-157	86-2329 - 2339	98423-98433 ✓
Copperstone #41-53	1152	181-205	86-2340 - 2352	98957-98969 ✓
Copperstone #54-57	1152	763-770	86-2353 - 2356	98970-98973 ✓
Copperstone #58-62	1152	771-779	86-2357 - 2361	98974-98978 ✓
Copperstone #63	1152	781	86-2362	98979 ✓
Copperstone #64-65	1173	716-719	86-2363 - 2364	108058-108059 ✓
Copperstone #101-115	1254	76-105	86-2365 - 2379	144884-144898 ✓
Copperstone #116A	1254	107	86-2380	144899 ✓
Copperstone #117-120	1254	109-115	86-2381 - 2384	144900-144903 ✓
Copperstone #122-127	1254	119-129	86-2385 - 2390	144905-144910 ✓
Copperstone #129-131	1254	133-138	86-2391 - 2393	144912-144914 ✓
Copperstone #132-133	1254	139-140	86-2394 - 2395	144915-144916 ✓
Copperstone #134	1254	142	86-2396	144917 ✓
Copperstone #136-139	1254	147-154	86-2397 - 2400	144919-144922 ✓
Copperstone #140-150	1254	155-175	86-2401 - 2411	144923-144933 ✓
Copperstone #151-161	1254	176-197	86-2412 - 2422	144934-144944 ✓
Copperstone #162-171	1276	349-371	86-2423 - 2432	164418-164427 ✓
Copperstone #172A	1276	373	86-2433	164428 ✓
Copperstone #183A	1276	395	86-2434	164439 ✓
Copperstone #184-191	1276	397-410	86-2435 - 2442	164440-164447 ✓
Copperstone #192A	1276	412	86-2443	164448 ✓
Copperstone #210-315	1276	448-658	86-2444 - 2549	164466-164471 ✓
Copperstone #316-328	84-2460-2472		86-2550 - 2562	220648-220660 ✓
Copperstone #329-339	86-4548-4558			260459-260469 ✓

RECEIVED  
BLM AZ STATE OFFICE  
2002 AUG 19 A 9:31  
PHOENIX, ARIZONA

ENTERED IN COMPUTER  
*Re* 10/3/2002

**United States Department of the Interior**  
**Bureau of Land Management**  
 BUSINESS & SUPPORT SVCS DIV  
 222 N CENTRAL AVE  
 PHOENIX, AZ 85004 -2203  
 Phone: (602) 417-9200

Receipt	
No:	542976

<b>Transaction #:</b> 567593
<b>Date of Transaction:</b> 08/19/2002
<b>CUSTOMER:</b> BONANZA EXPLORATIONS INC 290 GENTRY WAY, STE 6 RENO,NV 89502

LINE #	QTY	DESCRIPTION	REMARKS	UNIT PRICE	TOTAL
1	1.00	LOCATABLE MINERALS / MINING CLAIMS-NOT NEW-UNADJUD,ONE AUTH NO. ONLY / MINING CLAIM MONEY RECEIVED (455) <b>CASES:</b> AMC105953/\$28400.00	MAINT 2003 (284)	- n/a -	28400.00
<b>TOTAL:</b>					<b>\$28,400.00</b>

PAYMENT INFORMATION																	
1	<table border="1"> <tr> <td>AMOUNT:</td> <td>\$28,400.00</td> <td>POSTMARKED:</td> <td>N/A</td> </tr> <tr> <td>TYPE:</td> <td>CHECK</td> <td>RECEIVED:</td> <td>08/19/2002</td> </tr> <tr> <td>CHECK NO:</td> <td>1043</td> <td></td> <td></td> </tr> <tr> <td>NAME:</td> <td colspan="3">BONANZA EXPLORATIONS INC 290 GENTRY WAY, STE 6 RENO NV 89502</td> </tr> </table>	AMOUNT:	\$28,400.00	POSTMARKED:	N/A	TYPE:	CHECK	RECEIVED:	08/19/2002	CHECK NO:	1043			NAME:	BONANZA EXPLORATIONS INC 290 GENTRY WAY, STE 6 RENO NV 89502		
AMOUNT:	\$28,400.00	POSTMARKED:	N/A														
TYPE:	CHECK	RECEIVED:	08/19/2002														
CHECK NO:	1043																
NAME:	BONANZA EXPLORATIONS INC 290 GENTRY WAY, STE 6 RENO NV 89502																

REMARKS

This receipt was generated by the automated BLM Collections and Billing System and is a paper representation of a portion of the official electronic record contained therein.



After Recording, please return to:  
American Bonanza Gold Mining Corp.  
290 Gentry Way, Suite 6  
Reno, NV 89502


**AFFIDAVIT OF PAYMENT OF CLAIM MAINTENANCE FEES and  
NOTICE OF INTENT TO HOLD UNPATENTED MINING CLAIMS**

STATE OF ARIZONA            )  
  )ss.  
COUNTY OF LA PAZ         )

**TO ALL WHOM IT MAY CONCERN;** the undersigned Affiant, being first duly sworn, under penalty of perjury states as follows:

1. Affiant as an officer of **American Bonanza Gold Mining Corp.**, with mailing address at 290 Gentry Way, Suite 6, Reno, Nevada 89502 hereby declares that it ventures, leases or otherwise controls through Agreement with Dan Patch, Trustee of The Patch Living Trust and "Owner", those certain unpatented mining claims more particularly described in **Exhibit A** attached hereto ("the Claims").
2. Royal Oak Mines (USA) Inc. of 5501 Lakeview Drive, Kirkland, WA 98033 and Asia Minerals Corp. a.k.a. American Bonanza Gold Mining Corp., of 475 Howe Street, Suite #900, Vancouver B.C. CANADA, V6C 2B3 (on their own behalf and for the benefit of the Owner of the Claims), intend to hold the Claims described and listed on Exhibit A attached hereto, and by reference made a part hereof.
3. The Claims described herein are owned, leased, worked or controlled by Royal Oak Mines (USA) Inc. and Asia Minerals Corp. a.k.a. American Bonanza Gold Mining Corp., for the valuable minerals contained therein, and it is the intent of Royal Oak Mines (USA) Inc. and Asia Minerals Corp. a.k.a. Bonanza Gold Mining Corp. on their own behalf and for the benefit of the Owner of the Claims, to continue to hold and develop the Claims. Annual claim maintenance fees or holding charges in lieu of assessment work (as required by 43 CFR 3833.1-5) for the assessment year beginning September 1, 2001 through September 1, 2002 in the amount of \$100.00 for each of the claims have been paid to the appropriate State office of the BLM on or before August 31, 2001. The Claims were located prior to October 6, 1992.
4. There are **284** Claims listed on Exhibit A


Affiant executes this Affidavit on the 24 day of August 2001.


  
\_\_\_\_\_  
Brian P. Kirwin, President  
American Bonanza Gold Mining Corp..

BLM RECEIVED  
OFFICE  
2001 AUG 31 A 9:09  
STATE OF ARIZONA

STATE OF NEVADA            )  
  )ss.  
COUNTY OF WASHOE        )

Acknowledged, subscribed and sworn to before me at Reno, Washoe County, Nevada on the 24<sup>th</sup> day of August 2001, by **Brian P. Kirwin** as President for American Bonanza Gold Mining Corp..

  
IRENE JACKINS  
Notary Public - State of Nevada  
Appointment Recorded in Washoe County  
No: 99-37665-2 - Expires October 10, 2003

  
\_\_\_\_\_  
Notary Public

My Commission Expires: 10-10-03

[seal]

EXHIBIT A

Attached to and made a part of that certain Affidavit/Notice of Intention to Hold Unpatented Mining Claims, Notice of Payment of Annual Fees that payment has been paid on or before August 31, 20\_\_\_ covering the following unpatented lode mining claims situated in the Plomosa Mining District, La Paz County, State of Arizona, located in Sections 6-10, 15-23, Township 6 North, Range 19 West; Sections 1, 2, 10-14, 22-27, Township 6 North, Range 20 West; Sections 24, 25, 36, Township 7 North, Range 20 West; Section 19, Township 7 North, Range 19 West, GSRM, described as follows:

<u>NAME OF CLAIM</u>	<u>ORIGINAL RECORDATION BOOK</u>	<u>PAGE</u>	<u>PRESENT RECORDATION INSTRUMENT</u>	<u>BLM SERIAL NUMBER (AMC)</u>
Iron Reef #1-10	1168	69-88		105953-105962
Copperstone #1-14 formerly:	1128	65-80	95-05841 86-2300 - 2313	335231-335244 91283-91296
Copperstone #15-17 formerly:	1129	627-632	95-05841 86-2314 - 2316	335245-335247 88612-88614
Copperstone #18-29 formerly:	1131	294-309	95-05841 86-2317 - 2328	335248-335259 95246-95257
Copperstone #30-40	1151	145-157		
Copperstone #41-53	1152	181-205	86-2329 - 2339	98423-98433
Copperstone #54-57	1152	763-770	86-2340 - 2352	98957-98969
Copperstone #58-62	1152	771-779	86-2353 - 2356	98970-98973
Copperstone #63	1152	781	86-2357 - 2361	98974-98978
Copperstone #64-65	1173	716-719	86-2362	98979
Copperstone #101-115	1254	76-105	86-2363 - 2364	108058-108059
Copperstone #116A	1254	107	86-2365 - 2379	144884-144898
Copperstone #117-120	1254	109-115	86-2380	144899
Copperstone #122-127	1254	119-129	86-2381 - 2384	144900-144903
Copperstone #129-131	1254	133-138	86-2385 - 2390	144905-144910
Copperstone #132-133	1254	139-140	86-2391 - 2393	144912-144914
Copperstone #134	1254	142	86-2394 - 2395	144915-144916
Copperstone #136-139	1254	147-154	86-2396	144917
Copperstone #140-150	1254	155-175	86-2397 - 2400	144919-144922
Copperstone #151-161	1254	176-197	86-2401 - 2411	144923-144933
Copperstone #162-171	1276	349-371	86-2412 - 2422	144934-144944
Copperstone #172A	1276	373	86-2423 - 2432	164418-164427
Copperstone #183A	1276	395	86-2433	164428
Copperstone #184-191	1276	397-410	86-2434	164439
Copperstone #192A	1276	412	86-2435 - 2442	164440-164447
Copperstone #210-315	1276	412	86-2443	164448
Copperstone #316-328	84-2460-2472	448-658	86-2444 - 2549	164466-164571
Copperstone #329-339	86-4548-4558		86-2550 - 2562	220648-220660 260459-260469

RECEIVED  
BLM STATE OFFICE

284  
KC

**United States Department of the Interior**  
**Bureau of Land Management**  
 BUSINESS & SUPPORT SVCS DIV  
 222 N CENTRAL AVE  
 PHOENIX, AZ 85004 -2203  
 Phone: (602) 417-9200

<b>Receipt</b>	
<b>No:</b>	370322

**Transaction #:** 389018  
**Date of Transaction:** 08/31/2001

**CUSTOMER:** BONANZA EXPLORATION, INC.  
 290 GENTY WAY STE.6  
 RENO,NV 89502

LINE #	QTY	COMMODITY / SUBJECT / ACTION / PRODUCT	REMARKS	UNIT PRICE	TOTAL
1	1.00	LOCATABLE MINERALS / MINING CLAIMS-NOT NEW-UNADJUD,ONE AUTH NO. ONLY / MINING CLAIM MONEY RECEIVED (455)	MAINT FEES 2002 (284)	- n/a -	\$28,400.00
<b>TOTAL:</b>					<b>\$28,400.00</b>

PAYMENT INFORMATION			
1	<b>AMOUNT:</b>	\$28,400.00	<b>POSTMARKED:</b> N/A
	<b>TYPE:</b>	CHECK	<b>RECEIVED:</b> 08/31/2001
	<b>CHECK NO:</b>	0712	
	<b>NAME:</b>	BONANZA EXPLORATION, INC. 290 GENTY WAY STE.6 RENO NV 89502	

**REMARKS**

CASE SERIAL NUMBER INFORMATION		
TRNS #	LINE #	CASES
389018	1	AMC105953/\$28400.00

This receipt was generated by the automated BLM Collections and Billings System and is a paper representation of a portion of the official electronic record contained therein.







2000 AUG 15 A 11:00

Attached to and made a part of that certain Affidavit/Notice of Intention to Hold Unpatented Mining Claims, Notice of Payment of Annual Fees that payment has been paid on or before August 31, 2000, covering the following unpatented lode mining claims situated in the Plomosa Mining District, La Paz County, State of Arizona, located in Sections 6-10, 15-23, Township 6 North, Range 19 West; Sections 1, 2, 10-14, 22-27, Township 6 North, Range 20 West; Sections 24, 25, 36, Township 7 North, Range 20 West; Section 19, Township 7 North, Range 19 West, GSRM, described as follows:

<u>NAME OF CLAIM</u>	<u>ORIGINAL RECORDATION BOOK</u>	<u>PAGE</u>	<u>PRESENT RECORDATION INSTRUMENT</u>	<u>BLM SERIAL NUMBER (AMC)</u>
Iron Reef #1-10	1168	69-88		105953-105962 <sup>10</sup>
Copperstone #1-14 formerly:	1128	65-80	95-05841 86-2300 - 2313	335231-335244 <sup>14</sup> 91283-91296 <i>closed</i>
Copperstone #15-17 formerly:	1129	627-632	95-05841 86-2314 - 2316	335245-335247 <sup>3</sup> 88612-88614 <i>closed</i>
Copperstone #18-29 formerly:	1131	294-309	95-05841 86-2317 - 2328	335248-335259 <sup>12</sup> 95246-95257 <i>closed sm</i>
Copperstone #30-40	1151	145-157	86-2329 - 2339	98423-98433 <sup>11</sup>
Copperstone #41-53	1152	181-205	86-2340 - 2352	98957-98969 <sup>13</sup>
Copperstone #54-57	1152	763-770	86-2353 - 2356	98970-98973 <sup>4</sup>
Copperstone #58-62	1152	771-779	86-2357 - 2361	98974-98978 <sup>5</sup>
Copperstone #63	1152	781	86-2362	98979 <sup>1</sup>
Copperstone #64-65	1173	716-719	86-2363 - 2364	108058-108059 <sup>2</sup>
Copperstone #101-115	1254	76-105	86-2365 - 2379	144884-144898 <sup>15</sup>
Copperstone #116A	1254	107	86-2380	144899 <sup>1</sup>
Copperstone #117-120	1254	109-115	86-2381 - 2384	144900-144903 <sup>4</sup>
Copperstone #122-127	1254	119-129	86-2385 - 2390	144905-144910 <sup>6</sup>
Copperstone #129-131	1254	133-138	86-2391 - 2393	144912-144914 <sup>3</sup>
Copperstone #132-133	1254	139-140	86-2394 - 2395	144915-144916 <sup>2</sup>
Copperstone #134	1254	142	86-2396	144917 <sup>1</sup>
Copperstone #136-139	1254	147-154	86-2397 - 2400	144919-144922 <sup>4</sup>
Copperstone #140-150	1254	155-175	86-2401 - 2411	144923-144933 <sup>11</sup>
Copperstone #151-161	1254	176-197	86-2412 - 2422	144934-144944 <sup>11</sup>
Copperstone #162-171	1276	349-371	86-2423 - 2432	164418-164427 <sup>10</sup>
Copperstone #172A	1276	373	86-2433	164428 <sup>1</sup>
Copperstone #183A	1276	395	86-2434	164439 <sup>1</sup>
Copperstone #184-191	1276	397-410	86-2435 - 2442	164440-164447 <sup>8</sup>
Copperstone #192A	1276	412	86-2443	164448 <sup>1</sup>
Copperstone #210-315	1276	448-658	86-2444 - 2549	164466-164571 <sup>106</sup>
Copperstone #316-328	84-2460-2472		86-2550 - 2562	220648-220660 <sup>13</sup>
Copperstone #329-339	86-4548-4558			260459-260469 <sup>11</sup>

VERIFIED  
*JK 9-25-00*  
 ENTERED INTO COMPUTER  
*WJB 8/29/00*  
 (284) *12*

**United States Department of the Interior**  
**Bureau of Land Management**  
 BUSINESS & SUPPORT SVCS DIV  
 222 N CENTRAL AVE  
 PHOENIX, AZ 85004 -2203  
 Phone: (602) 417-9200

Receipt	
No:	168683

**Transaction #:** 181769  
**Date of Transaction:** 08/15/2000

LINE #	QTY	COMMODITY / SUBJECT / ACTION / PRODUCT	REMARKS	UNIT PRICE	TOTAL
1	1	LOCATABLE MINERALS / MINING CLAIMS-ACCOUNTS/UNADJUDICATED / MINING CLAIM MONEY RECEIVED (455)	MAINT 2001 (284)	- n/a -	\$28,400.00
<b>TOTAL:</b>					<b>\$28,400.00</b>

PAYMENT INFORMATION			
1	AMOUNT:	\$28,400.00	POSTMARKED: N/A
	TYPE:	CHECK	RECEIVED: 08/15/2000
	CHECK NO:	202707504	
	NAME:	PATCH, DAN 6850 NORTH 86TH ST. SCOTTSDALE AZ 85250	

REMARKS

CASE SERIAL NUMBER INFORMATION		
TRNS #	LINE #	CASES
181769	1	AMC98423

This receipt was generated by the automated BLM Collections and Billings System and is a paper representation of a portion of the official electronic record contained therein.

Suite 1480  
777 Hornby Street  
Vancouver, B.C.  
Canada V6Z 1S4

Tel: (604) 669-5728  
Fax: (604) 669-4793



ASIA MINERALS CORP.

August 13, 1999

United States Department of the Interior  
Bureau of Land Management  
Arizona State Office  
222 North Central Avenue  
Phoenix, AZ 85004-2208

Dear Sir/Madam,

**Re: Annual Maintenance Fee Payment**

Please find enclosed an annual maintenance fee payment in the amount of US\$28,400.00 for the claims described and listed on the Maintenance Fee Payment form and Exhibit A. This payment is for an annual maintenance fee in lieu of assessment work for the upcoming assessment year beginning of September 1, 1999, in the amount of US\$100 per claim, for a total of 284 claims.

If you have any questions, please do not hesitate contact myself or David Owens at 604-669-5728.

Yours truly,  
Asia Mineral Corp.

Lucy Liu  
Assistant Controller

220648  
164418  
105953  
335231  
91283  
88612  
95246  
98423  
98957 260459  
108058  
144884

ARIZONA  
STATE OFFICE  
PHOENIX, ARIZONA

Aug 23 10 51 AM '99

RECEIVED  
BUREAU OF  
LAND MANAGEMENT

**EXHIBIT A**

RECEIVED  
 BUREAU OF  
 LAND MANAGEMENT  
 AUG 23 10 51 AM '99  
 PHOENIX, ARIZONA

Attached to and made a part of the Maintenance Fee Payment form dated August 13, 1999, covering the following described unpatented (lode) mining claims situated in the Plomosa Mining District, La Paz County, State of Arizona, located in Sections 6-10, 15-23, Township 6 North, Range 19 West; Sections 1, 2, 10-14, 22-27, Township 6 North, Range 20 West; Sections 24, 25, 36, Township 7 North, Range 20 West; Section 19, Township 7 North, Range 19 West, GSRM, described as follows:

NAME OF CLAIM		RECORDATION BOOK	PAGE	AMENDED RECORDATION INSTRUMENT	BLM SERIAL NUMBER (AMC)
Iron Reef	#1-10	1168	69-88		105953-105962
Copperstone	#1-14			95-05841	335231-335244
formerly		1128	65-80	86-2300-2313	91283-91296
Copperstone				95-05841	335245-335247
formerly	#15-17	1129	627-632	86-2314-2316	88612-88614
Copperstone				95-05841	335248-335259
formerly	#18-29	1131	294-309	86-2317-2328	95246-95257
Copperstone	#30-40	1151	145-157	86-2329-2339	98423-98433
Copperstone	#41-53	1152	181-205	86-2340-2352	98957-98969
Copperstone	#54-57	1152	763-770	86-2353-2356	98970-98973 -
Copperstone	#58-62	1152	771-779	86-2357-2361	98974-98978
Copperstone	#63	1152	781	86-2362	98979
Copperstone	#64-65	1173	716-719	86-2363-2364	108058-108059
Copperstone	#101-115	1254	76-105	86-2365-2379	144884-144898
Copperstone	#116A	1254	107	86-2380	144899
Copperstone	#117-120	1254	109-115	86-2381-2384	144900-144903
Copperstone	#122-127	1254	119-129	86-2385-2390	144905-144910
Copperstone	#129-131	1254	133-138	86-2391-2393	144912-144914
Copperstone	#132-133	1254	139-140	86-2394-2395	144915-144916
Copperstone	#134	1254	142	86-2396	144917
Copperstone	#136-139	1254	147-154	86-2397-2400	144919-144922
Copperstone	#140-150	1254	155-175	86-2401-2411	144923-144933
Copperstone	#151-161	1254	176-197	86-2412-2422	144934-144944
Copperstone	#162-171	1276	349-371	86-2423-2432	164418-164427
Copperstone	#172A	1276	373	86-2433	164428
Copperstone	#183A	1276	395	86-2434	164439
Copperstone	#184-191	1276	397-410	86-2435-2442	164440-164447
Copperstone	#192A	1276	412	86-2443	164448
Copperstone	#210-315	1276	448-658	86-2444-2549	164466-164571
Copperstone	#316-328	84-2460-2472		86-2550-2562	220648-220660
Copperstone	#329-339	86-4548-4558			260459-260469

**ENTERED INTO COMPUTER**

9/9/99 *Sc*

EXHIBIT A

Aug 23 1999

Attached to and made a part of the Maintenance Fee Payment form dated August 13, 1999, covering the following described unpatented (lode) mining claims situated in the Plomosa Mining District, La Paz County, State of Arizona, located in Sections 6-10, 15-23, Township 6 North, Range 19 West; Sections 1, 2, 10-14, 22-27, Township 6 North, Range 20 West; Sections 24, 25, 36, Township 7 North, Range 20 West; Section 19, Township 7 North, Range 19 West, GSRM, described as follows:

NAME OF CLAIM		RECORDATION BOOK	PAGE	AMENDED RECORDATION INSTRUMENT	BLM SERIAL NUMBER (AMC)	
Iron Reef	#1-10	1168	69-88		105953-105962	10
Copperstone	#1-14			95-05841	335231-335244	14
formerly		1128	65-80	86-2300-2313	91283-91296	0
Copperstone				95-05841	335245-335247	3
formerly	#15-17	1129	627-632	86-2314-2316	88612-88614	0
Copperstone				95-05841	335248-335259	12
formerly	#18-29	1131	294-309	86-2317-2328	95246-95257	0
Copperstone	#30-40	1151	145-157	86-2329-2339	98423-98433	11
Copperstone	#41-53	1152	181-205	86-2340-2352	98957-98969	13
Copperstone	#54-57	1152	763-770	86-2353-2356	98970-98973	4
Copperstone	#58-62	1152	771-779	86-2357-2361	98974-98978	5
Copperstone	#63	1152	781	86-2362	98979	1
Copperstone	#64-65	1173	716-719	86-2363-2364	108058-108059	2
Copperstone	#101-115	1254	76-105	86-2365-2379	144884-144898	15
Copperstone	#116A	1254	107	86-2380	144899	1
Copperstone	#117-120	1254	109-115	86-2381-2384	144900-144903	4
Copperstone	#122-127	1254	119-129	86-2385-2390	144905-144910	6
Copperstone	#129-131	1254	133-138	86-2391-2393	144912-144914	3
Copperstone	#132-133	1254	139-140	86-2394-2395	144915-144916	2
Copperstone	#134	1254	142	86-2396	144917	1
Copperstone	#136-139	1254	147-154	86-2397-2400	144919-144922	4
Copperstone	#140-150	1254	155-175	86-2401-2411	144923-144933	11
Copperstone	#151-161	1254	176-197	86-2412-2422	144934-144944	11
Copperstone	#162-171	1276	349-371	86-2423-2432	164418-164427	10
Copperstone	#172A	1276	373	86-2433	164428	1
Copperstone	#183A	1276	395	86-2434	164439	1
Copperstone	#184-191	1276	397-410	86-2435-2442	164440-164447	8
Copperstone	#192A	1276	412	86-2443	164448	1
Copperstone	#210-315	1276	448-658	86-2444-2549	164466-164571	106
Copperstone	#316-328	84-2460-2472		86-2550-2562	220648-220660	13
Copperstone	#329-339	86-4548-4558			260459-260469	11

TOTAL = 284

## MAINTENANCE FEE PAYMENT

\$100.00 MAINTENANCE FEE PAYMENT DUE ON OR BEFORE AUGUST 31, 1999  
 IN LIEU OF ASSESSMENT WORK FOR THE UPCOMING ASSESSMENT  
 YEAR BEGINNING SEPTEMBER 1 OF THE YEAR NOTED ABOVE.

Bureau Of Land Management  
 Arizona State Office  
 222 North Central Avenue  
 Phoenix, AZ. 85004-2203

COUNT: \_\_\_\_\_ \$ \_\_\_\_\_ INT: \_\_\_\_\_  
 FOR OFFICIAL USE ONLY

THE CLAIMS ARE SITUATED IN La Paz COUNTY,  
 ARIZONA.

BLM SERIAL NUMBERS	NAMES OF CLAIMS OR SITES
A MC _____ THRU A MC _____	_____
COUNTY BOOK/DOCKET _____, PAGE(S) OR FEE NO(S) _____	_____
A MC _____ THRU A MC _____	_____
COUNTY BOOK/DOCKET _____, PAGE(S) OR FEE NO(S) _____	_____

OR) IF NOT CONSECUTIVE NUMBERS LIST SEPARATELY BELOW:

BLM SERIAL NUMBERS	NAME OF CLAIMS/SITES	COUNTY BOOK/DOCKET & PAGE OR FEE NUMBER
A MC _____	See attached Exhibit A	_____
A MC _____	_____	_____
A MC _____	_____	_____
A MC _____	_____	_____
A MC _____	_____	_____
A MC _____	_____	_____
A MC _____	_____	_____
A MC _____	_____	_____
A MC _____	_____	_____
A MC _____	_____	_____

CLAIMANT'S NAME: Asia Minerals Corp.  
 ADDRESS: Suite 1480, 777 Hornby Street CITY: Vancouver STATE: B.C.

CHECK HERE IF THIS IS A CHANGE OF ADDRESS      PHONE: (604) 669-5728      ZIP: V6Z 1S4

SIGNATURE: *[Signature]*      Aug 13, 1999  
 TO RECORD WITH THE COUNTY, ONE CLAIMANT OR THE AGENT MUST SIGN

LIST ALL ADDITIONAL OWNERS ON REVERSE SIDE OF THIS FORM

FOR OFFICIAL USE ONLY  
 ENTERED INTO COMPUTER: \_\_\_\_\_

TIME STAMP  
 AUG 13 1999  
 10 51 AM '99

R 3833.0-5(e) (August 30, 1994) REQUIRES THAT THE NAMES OF ALL OF THE OWNERS AND THEIR  
ENT ADDRESSES SHALL BE IDENTIFIED ON ALL INSTRUMENTS REQUIRED TO BE RECORDED  
LED BY THE REGULATIONS, 43 CFR SUBPART 3833.

GRANTOR'S NAME: The Patch Living Trust

ADDRESS: 6850 North 86th Street CITY: Scottsdale STATE: AZ

CHECK HERE IF THIS IS CHANGE OF ADDRESS PHONE: ( 602 ) 483-8367 ZIP: 85250

GRANTOR'S NAME: Royal Oak Mines Inc.

ADDRESS: 5501 Lakeview Drive CITY: Kirkland STATE: WA

CHECK HERE IF THIS IS CHANGE OF ADDRESS PHONE: ( 425 ) 822-8992 ZIP: 98033

GRANTOR'S NAME: \_\_\_\_\_

ADDRESS: \_\_\_\_\_ CITY: \_\_\_\_\_ STATE: \_\_\_\_\_

CHECK HERE IF THIS IS CHANGE OF ADDRESS PHONE: ( \_\_\_\_\_ ) \_\_\_\_\_ ZIP: \_\_\_\_\_

GRANTOR'S NAME: \_\_\_\_\_

ADDRESS: \_\_\_\_\_ CITY: \_\_\_\_\_ STATE: \_\_\_\_\_

CHECK HERE IF THIS IS CHANGE OF ADDRESS PHONE: ( \_\_\_\_\_ ) \_\_\_\_\_ ZIP: \_\_\_\_\_

GRANTOR'S NAME: \_\_\_\_\_

ADDRESS: \_\_\_\_\_ CITY: \_\_\_\_\_ STATE: \_\_\_\_\_

CHECK HERE IF THIS IS CHANGE OF ADDRESS PHONE: ( \_\_\_\_\_ ) \_\_\_\_\_ ZIP: \_\_\_\_\_

GRANTOR'S NAME: \_\_\_\_\_

ADDRESS: \_\_\_\_\_ CITY: \_\_\_\_\_ STATE: \_\_\_\_\_

CHECK HERE IF THIS IS CHANGE OF ADDRESS PHONE: ( \_\_\_\_\_ ) \_\_\_\_\_ ZIP: \_\_\_\_\_

GRANTOR'S NAME: \_\_\_\_\_

ADDRESS: \_\_\_\_\_ CITY: \_\_\_\_\_ STATE: \_\_\_\_\_

CHECK HERE IF THIS IS CHANGE OF ADDRESS PHONE: ( \_\_\_\_\_ ) \_\_\_\_\_ ZIP: \_\_\_\_\_

UNITED STATES  
DEPARTMENT OF THE INTERIOR  
BUREAU OF LAND MANAGEMENT

RECEIPT AND ACCOUNTING ADVICE

NO. 2296374  
08/02/92

Subject: CLAIM MAINTENANCE FEE 2000

Applicant: ASTA MINERALS CORP  
377 HUNBY ST. #1400  
VANCOUVER, BC  
CANADA V6Z 1S4

Remitter:

Assignor:

LEASE MANAGEMENT DATA									
<input type="checkbox"/> NEW <input type="checkbox"/> UPDATE <input type="checkbox"/> PAYMENT									
ORIGINAL SERIAL NO.	ASG.	TYPE	ST.	CTY.	FUND SYMBOL			ACRES/UNITS	RATE

AMOUNT	ANV. DATE	EXP. DATE	BILL CYC.	S/C	DISTRICT	NEXT BILL	MISC. DATA	U of M	ACTUAL UNITS

ASSIGNMENT SERIAL NO.	ASG.	TYPE	ST.	CTY.	FUND SYMBOL			ACRES/UNITS	RATE

AMOUNT	ANV. DATE	EXP. DATE	BILL CYC.	S/C	DISTRICT	NEXT BILL	MISC. DATA	U of M	ACTUAL UNITS

APPLY REMITTANCE			
ACTION	FUND SYMBOL	CTY.	AMOUNT
FILING FEE			
RENTAL			
UNEARNED			
REFUND			
TOTAL			
AMOUNT DUE			

Remarks:

BY: \_\_\_\_\_ DATE: \_\_\_\_\_

Lease in Escrow?  
 KGS?  
 Auto Escalates?  
 Auto Renew?

Of Interest?  
 Operating Rights?  
 Operator  
 Bond Filed?

**FOR MMS USE ONLY**

BILLEE		FOREST REFUGE
NUMBER		
OCS SECTION		
CODE		





RECEIVED  
B.L.M. AZ STATE OFFICE

EXHIBIT A

1998 AUG 10 P 3:15

Attached to and made a part of that certain Affidavit/Notice of Intention to Hold Unpatented Mining Claims, Notice of Payment of Annual Fees dated the 7<sup>th</sup> day of August 1998, covering the following unpatented lode mining claims situated in the Plomosa Mining District, La Paz County, State of Arizona, located in Sections 6-10, 15-23, Township 6 North, Range 19 West; Sections 1, 2, 10-14, 22-27, Township 6 North, Range 20 West; Sections 24, 25, 36, Township 7 North, Range 20 West; Section 19, Township 7 North, Range 19 West, GSRM, described as follows:

NAME OF CLAIM	ORIGINAL RECORDATION		PRESENT RECORDATION INSTRUMENT	BLM SERIAL NUMBER (AMC)
	BOOK	PAGE		
Iron Reef #1-10	1168	69-88		105953-105962 - 10 ✓
Copperstone #1-14 formerly:	1128	65-80	95-05841 86-2300 - 2313	335231-335244 - 14 ✓ 91283-91296
Copperstone #15-17 formerly:	1129	627-632	95-05841 86-2314 - 2316	335245-335247 - 3 ✓ 88612-88614
Copperstone #18-29 formerly:	1131	294-309	95-05841 86-2317 - 2328	335248-335259 - 95246-95257
Copperstone #30-40	1151	145-157	86-2329 - 2339	98423-98433 - //
Copperstone #41-53	1152	181-205	86-2340 - 2352	98957-98969 - //
Copperstone #54-57	1152	763-770	86-2353 - 2356	98970-98973 - //
Copperstone #58-62	1152	771-779	86-2357 - 2361	98974-98978 - //
Copperstone #63	1152	781	86-2362	98979 - //
Copperstone #64-65	1173	716-719	86-2363 - 2364	108058-108059 - //
Copperstone #101-115	1254	76-105	86-2365 - 2379	144884-144898 - 15
Copperstone #116A	1254	107	86-2380	144899 - //
Copperstone #117-120	1254	109-115	86-2381 - 2384	144900-144903 - //
Copperstone #122-127	1254	119-129	86-2385 - 2390	144905-144910 - //
Copperstone #129-131	1254	133-138	86-2391 - 2393	144912-144914 - //
Copperstone #132-133	1254	139-140	86-2394 - 2395	144915-144916 - //
Copperstone #134	1254	142	86-2396	144917 - //
Copperstone #136-139	1254	147-154	86-2397 - 2400	144919-144922 - //
Copperstone #140-150	1254	155-175	86-2401 - 2411	144923-144933 - //
Copperstone #151-161	1254	176-197	86-2412 - 2422	144934-144944 - //
Copperstone #162-171	1276	349-371	86-2423 - 2432	164418-164427 ✓
Copperstone #172A	1276	373	86-2433	164428 ✓
Copperstone #183A	1276	395	86-2434	164439 ✓
Copperstone #184-191	1276	397-410	86-2435 - 2442	164440-164447
Copperstone #192A	1276	412	86-2443	164448
Copperstone #210-315	1276	448-658	86-2444 - 2549	164466-164571 - //
Copperstone #316-328	84-2460-2472		86-2550 - 2562	220648-220660 - //
Copperstone #329-339	86-4548-4558			260459-260469 - //

**VERIFIED** ENTERED IN COMPUTER

AUG 19 1998

8/13/98 J

254

UNITED STATES  
DEPARTMENT OF THE INTERIOR  
BUREAU OF LAND MANAGEMENT

RECEIPT AND ACCOUNTING ADVICE

NO. 2389267 04

Subject: CLAIM MAINTENANCE FEE 1999 284 2 70 13 LM/AZ 08/10/98 28,400.00 ✓  
Applicant:

DAN PATCH, TRUSTEE  
THE PATCH LIVING TRUST  
6850 N 86TH ST  
SCOTTSDALE AZ 85250

Remitter: ASIA MINERALS CORP  
777 HORNBY ST SUITE 1480  
VANCOUVER BC V6Z 1S4  
CK 0166 - (602)483-8367

Assignor:

LEASE MANAGEMENT DATA										
<input type="checkbox"/> NEW <input type="checkbox"/> UPDATE <input type="checkbox"/> PAYMENT										
ORIGINAL SERIAL NO.	ASG.	TYPE	ST.	CTY.	FUND SYMBOL			ACRES/UNITS	RATE	
AMC 105953, ET AL										
AMOUNT	ANV. DATE	EXP. DATE	BILL CYC.	S/C	DISTRICT	NEXT BILL	MISC. DATA	U of M	ACTUAL UNITS	
ASSIGNMENT SERIAL NO.	ASG.	TYPE	ST.	CTY.	FUND SYMBOL			ACRES/UNITS	RATE	
AMOUNT	ANV. DATE	EXP. DATE	BILL CYC.	S/C	DISTRICT	NEXT BILL	MISC. DATA	U of M	ACTUAL UNITS	

APPLY REMITTANCE			
ACTION	FUND SYMBOL	CTY.	AMOUNT
FILING FEE			
RENTAL			
UNEARNED			
REFUND			
TOTAL			
AMOUNT DUE			

Remarks:

BY: \_\_\_\_\_ DATE: \_\_\_\_\_

Lease in Escrow?  
 KGS?                      Of Interest?  
 Auto Escalates?            Operating Rights?  
 Auto Renew?                 Operator  
    Bond Filed?

FOR MMS USE ONLY		
BILLEE		FOREST REFUGE
NUMBER		
OCS SECTION		
CODE		

**A.U. MINES, INC.**

1500, 521-3rd AVENUE S.W.  
CALGARY, ALBERTA T2P 3T3  
TELEPHONE (403) 264-8854  
FAX (403) 266-0298

334835-  
341255-  
333484-  
335039

August 6, 1998

HAND DELIVERED

Department of the Interior  
Bureau of Land Management  
Phoenix, Arizona State Office  
222 North Central Avenue  
Phoenix, Arizona 85004-2203

Re: Payment of Annual Maintenance Fees for Certain Mining Claims

Dear Sir or Madame:

Enclosed are cheques and letters indicating the Arizona 1998 maintenance fee payments due on August 31, 1998 for the following claims:

AU Ck#	Amount	No. of Claims	Claim Name	BLM Serial Numbers
1867	\$3,700.00	37	Huck	AMC 334835 thru AMC 334871 - 37 = 2289263
1868	\$400.00	4	Last Chance	AMC 335039 thru AMC 335042 - 4 = 2289261
1869	\$2,300.00	23	Gold Dome	AMC 333486 and AMC 333489 thru AMC 333510 - 22 = 2309262
1871	\$6,600.00	66	RR & Rennat	AMC 341255 thru AMC 341320 - 66 = 2289264

Please "Stamp" the letters indicating the time and date payment has been received by your office. Please return the "Stamped" letters along with your accounting advice in the return envelope we have enclosed.

If there is any problem with the payments of these transactions, please contact the undersigned collect at (403) 264-8854. Thank you for your attention to this matter.

Yours truly,

A.U. Mines, Inc.

Peter Abt, President

ARIZONA  
STATE OFFICE  
PHOENIX, ARIZONA  
Aug 10 8 56 AM '98  
RECEIVED  
BUREAU OF  
LAND MANAGEMENT

130 inc

**A.U. MINES, INC.**  
1500, 521-3rd AVENUE S.W. ||  
CALGARY, ALBERTA T2P 3T3  
TELEPHONE (403) 264-8854  
FAX (403) 266-0298

334 836

August 6, 1998

HAND DELIVERED

Department of the Interior  
Bureau of Land Management  
Phoenix, Arizona State Office  
222 North Central Avenue  
Phoenix, Arizona 85004-2203

Return Receipt Requested

Re: Payment of Annual Maintenance Fees for Certain Mining Claims

Dear Sir or Madame:

A.U. Mines, Inc. agent for the recorded owner hereby pays the annual maintenance fee for the following claims:

<u>Claim</u>	<u>BLM Serial #</u>	<u>Claim</u>	<u>BLM Serial #</u>
Huck #1	AMC334835	Huck #20	AMC334854
Huck #2	AMC334836	Huck #21	AMC334855
Huck #3	AMC334837	Huck #22	AMC334856
Huck #4	AMC334838	Huck #23	AMC334857
Huck #5	AMC334839	Huck #24	AMC334858
Huck #6	AMC334840	Huck #25	AMC334859
Huck #7	AMC334841	Huck #26	AMC334860
Huck #8	AMC334842	Huck #27	AMC334861
Huck #9	AMC334843	Huck #28	AMC334862
Huck #10	AMC334844	Huck "P" #1	AMC334863
Huck #11	AMC334845	Huck "P" #2	AMC334864
Huck #12	AMC334846	Huck "P" #3	AMC334865
Huck #13	AMC334847	Huck "P" #4	AMC334866
Huck #14	AMC334848	Huck "P" #5	AMC334867
Huck #15	AMC334849	Huck "P" #6	AMC334868
Huck #16	AMC334850	Huck "P" #8	AMC334869
Huck #17	AMC334851	Huck "P" #9	AMC334870
Huck #18	AMC334852	Huck "P" #10	AMC334871
Huck #19	AMC334853		

for a total of thirty-seven (37) claims, all located in Townships 5, Range 14 West, LaPaz County, Arizona.

Enclosed is a check to the Department of Interior, in the amount of three thousand seven hundred dollars (\$3,700.00), which covers the one hundred dollar (\$100.00) maintenance fee for all thirty-seven claims.

If there is any problem with the payment of this transaction, please contact the undersigned collect at (403) 264-8854. Thank you for your attention to this matter.

Yours truly,

A.U. Mines, Inc.

Peter Abt, President

PHOENIX MINING  
BUREAU OF LAND  
STATE OF ARIZONA  
RECEIVED

AUG 10 8 56 AM '98

ENTERED IN COMPUTER

VERIFIED

AUG 19 1998

8/13/98

RECEIVED  
BUREAU OF LAND  
MANAGEMENT

31  
# 27

UNITED STATES  
 DEPARTMENT OF THE INTERIOR  
 BUREAU OF LAND MANAGEMENT

RECEIPT AND ACCOUNTING ADVICE

NO. 2389263 04

TC/AZ 08/10/98

Subject: CLAIM MAINTENANCE FEE 1999 - 37

2 61 13

3,700.00 ✓

Applicant:

A U MINE INC  
 1500, 521 - 3RD AVE S W  
 CALGARY ALBERTA  
 C A N A D A T-2P-3T3

CK 1867

Remitter: 403 264-8854

Assignor:

LEASE MANAGEMENT DATA										
<input type="checkbox"/> NEW <input type="checkbox"/> UPDATE <input type="checkbox"/> PAYMENT										
ORIGINAL SERIAL NO.	ASG.	TYPE	ST.	CTY.	FUND SYMBOL			ACRES/UNITS	RATE	
AMC 334835, ET AL										
AMOUNT	ANV. DATE	EXP. DATE	BILL CYC.	S/C	DISTRICT	NEXT BILL	MISC. DATA	U of M	ACTUAL UNITS	
ASSIGNMENT SERIAL NO.	ASG.	TYPE	ST.	CTY.	FUND SYMBOL			ACRES/UNITS	RATE	
AMOUNT	ANV. DATE	EXP. DATE	BILL CYC.	S/C	DISTRICT	NEXT BILL	MISC. DATA	U of M	ACTUAL UNITS	

APPLY REMITTANCE			
ACTION	FUND SYMBOL	CTY.	AMOUNT
FILING FEE			
RENTAL			
UNEARNED			
REFUND			
TOTAL			
AMOUNT DUE			

Remarks:

BY: \_\_\_\_\_ DATE: \_\_\_\_\_

Lease in Escrow?  
 KGS?                      Of Interest?  
 Auto Escalates?            Operating Rights?  
 Auto Renew?                    Operator  
    Bond Filed?

**FOR MMS USE ONLY**

BILLEE	FOREST REFUGE
NUMBER	
OCS SECTION	
CODE	



Les envois peuvent être soumis aux droits de douane et taxes du pays de destination

400-7884 5270

POUR TOUT ENVOI INTERNATIONAL  
PACKAGE TRACKING NUMBER  
NUMERO DE SUIVI DE COLIS

400-7884 5270



400-78845270  
400-78845270  
400-78845270  
400-78845270  
400-78845270  
400-78845270

PACKET LABEL  
COMMERCIAL INVOICE LABEL  
ETIQUETTE D'EMBALLAGE  
ETIQUETTE DE LA FACTURE COMMERCIALE  
DELIVERY RECORD LABEL  
ETIQUETTE D'AVIS DE RECEPTION  
DELIVERY RETURN LABEL  
ETIQUETTE D'AVIS DE SECONDE ENTREE DE LIVRAISON

08 07 98 58YK X0ZSY

1 Sender's Federal Express Account Number / N° de compte Federal Express de l'expéditeur: 1164-3996-4  
FROM (Your Name) Please Print/Nom de l'expéditeur: PETER ABT  
Company/Nom de la société: A.U. MINES, INC.  
Exact Street Address/Adresse exacte: 1500, 521 - 3 Avenue S.W.  
Exact Street Address/Adresse exacte: 1500, 521 - 3 Avenue S.W.  
City/Ville: Calgary  
Country/Pays: Canada  
State/Province/État/Province/Département: Alberta  
Postal Code/ZIP/Code postal: T2P 3T3

2 Sender's Internal Billing Reference Information (Optional) (First 24 Characters Will Appear On Invoice) / Référence de facturation interne de l'expéditeur (facultatif) (Les 24 premiers caractères figure ront sur la facture):

3 Phone Number (Very Important) / N° de téléphone (très important): (403) 264-8854  
Company/Nom de la Société: DEPT. OF THE INTERIOR - BUREAU OF LAND MANAGEMENT  
Exact Street Address/Adresse exacte: PHOENIX ARIZONA STATE OFFICE  
Exact Street Address/Adresse exacte: 222 NORTH CENTRAL AVENUE  
City/Ville: PHOENIX  
Country/Pays: U.S.A.  
State/Province/État/Province/Département: ARIZONA  
Postal Code/ZIP/Code postal: 85004-2203

4 SERVICES/SERVICES  
Check Only One Box / Cocher une case seulement  
 FedEx International Priority  
 (Available to select locations only / Disponible pour certaines destinations seulement)  
 NEW FedEx International First (Available to select locations in the U.S. only / Disponible uniquement pour certaines destinations aux États-Unis)  
 FedEx International Economy  
 FedEx International Priority Freight

5 PACKAGING/EMBALLAGE  
Must check one box / Une case doit être cochée  
 FEDEX Letter/Envelope / lettre/enveloppe  
 FEDEX Pak  
 Other Packaging / Autre emballage

6 DELIVERY/HANDLING INSTRUCTIONS / INSTRUCTIONS POUR LA LIVRAISON / MANUTENTION  
Check boxes required / Cochez les cases nécessaires  
1  Hold for Pick-up / Retenir et aviser le destinataire  
2  Deliver Weekday / Livrer les jours ouvrables  
3  Deliver Saturday / Livrer le samedi  
40  Broker Selection / Sélection du courtier en douane (Fill in Section B / Remplir la partie B)  
DANGEROUS GOODS/MARCHANDISES DANGEREUSES  
Does this shipment contain dangerous goods? / Cet envoi contient-il des marchandises dangereuses?  
 Yes / Oui  
 No / Non  
6 Dry Ice, 9 UN 1845 III / Neige carbonée, 9 UN 1845 III  
kg 904 CA / Aircargo Only / Avion cargo uniquement

7 TRANSPORTATION CHARGES/FRAIS DE TRANSPORT  
Not all options available to all destinations / Certaines options ne sont pas disponibles pour toutes les destinations.  
 Bill Sender / Facturer l'expéditeur  
 Credit Card / Carte de crédit  
 Bill Recipient / Facturer le destinataire  
 Cash/Cheque / Argent liquide/Cheque  
 Bill 3rd Party / Facturer une tierce partie

8 DUTIES AND TAXES/DROITS ET TAXES  
Not all options available to all destinations / Certaines options ne sont pas disponibles pour toutes les destinations.  
 Bill Sender / Facturer l'expéditeur  
 Credit Card / Carte de crédit  
 Bill Recipient / Facturer le destinataire  
 Cash/Cheque / Argent liquide/Cheque  
 Bill 3rd Party / Facturer une tierce partie

3 Phone Number (Very Important to Ensure Delivery) / N° de téléphone (très important pour garantir la livraison):

Company/Nom de la Société: DEPT. OF THE INTERIOR - BUREAU OF LAND MANAGEMENT  
Exact Street Address/Adresse exacte: PHOENIX ARIZONA STATE OFFICE  
Exact Street Address/Adresse exacte: 222 NORTH CENTRAL AVENUE  
City/Ville: PHOENIX  
Country/Pays: U.S.A.  
State/Province/État/Province/Département: ARIZONA  
Postal Code/ZIP/Code postal: 85004-2203

B BROKER NAME/NOM DU COURTIER EN DOUANE  
Complete only when International Priority Broker Selection Option is requested, and if available / Complétez uniquement si vous avez choisi l'option du courtier en douane prioritaire international, et que cette option est disponible  
Broker Phone Number/N° de téléphone du courtier en douane (Very Important to Ensure Delivery) / Très Important Pour Garantir la Livraison):  
City/Country/Ville/Pays: Phoenix U.S.A.  
Broker Zip/Postal Code/Code postal du Courtier en douane: 85004-2203

9 FedEx cannot estimate Customs charges / FedEx ne peut estimer les droits de douane  
No. of pkgs. / N° de paquets: 1  
Total Weight/Poids Total: 2.2 kg  
Country of Manufacture / Pays de fabrication: Can  
Specify Currency of Declared Value / Précisez la devise de la valeur déclarée: Cdn  
Total Declared Value for Customs / Valeur totale déclarée à la douane: \$20  
Total Declared Value for Carriage / Valeur totale déclarée pour le transport: \$20

Complete Description of Contents/Harmonized Code/Description complète du contenu/Code système harmonisé: Business info DOCUMENTS

10 Recipient's ID Number for Customs Purposes (e.g., E.I.N./G.S.T./R.F.C./V.A.T. or as locally required) / N° d'identification du destinataire à l'usage des douanes (ex: E.I.N./T.P.S./R.F.C./V.A., ou selon les exigences locales):

Signature of Shipper / Signature de l'expéditeur: X  
Signature of Recipient / Signature du destinataire: X  
Date: 08/07/98  
Time: 239

EXTRA CUSTOMS COPY/EXTRA COPIE DOUANES

RECEIVED ABOVE SHIPMENT IN GOOD ORDER AND CONDITION. WE AGREE TO PAY ALL CHARGES INCLUDING CUSTOMS DUTIES AND TAXES AS APPLICABLE AND TO THE CONDITIONS OF CONTRACT AS STATED ON THE REVERSE SIDE OF THE CONSIGNEE COPY.  
RECIPIENT'S SIGNATURE/SIGNATURE DE DESTINATAIRE X

Recipient Name Printed/Nom du destinataire en lettres d'imprimerie: DEPT. OF THE INTERIOR - BUREAU OF LAND MANAGEMENT  
Del. Courier Emp. # / N° d'emp. du messenger: [ ]  
Date M/M D/J Y/A: 08/07/98  
Time/Heure: 239  
Non-Negotiable International Air Waybill / Lettre de transport aérien International non négociable  
© 1994-1996 Federal Express Corporation Made in the U.S.A.

# The Patch Living Trust

DAN PATCH  
Trustee  
Phone/Fax (602) 483-8367

6850 North 86th St.  
Scottsdale, Az 85250

Mary B. Hyde, Land Law Examiner  
Bureau of Land Management  
Arizona State Office  
222 North Central Ave.  
Phoenix, Arizona 85004

RE: Mining Claim Copperstone #1-29

Dear Mary:

I have relocated the Copperstone Claims from #1 thru #29 and request that you now use only the new AMC numbers and discontinue the old claims. The new AMC numbers for #1 thru #29 are 335231 thru 335259.

Therefore, I am relinquishing the old AMC #88612-88614; 91283-91296; 95246-95257.

Thank you for your consideration.

Sincerely,



Dan Patch, Trustee

108057  
144084  
164418  
220648  
260459

105953

335231

98423

98957

ARIZONA  
STATE OFFICE  
PHOENIX, ARIZONA

RECEIVED  
BUREAU OF  
LAND MANAGEMENT  
SEP 8 9 51 AM '97

**VERIFIED**

SEP 23 1997



**ENTERED IN COMPUTER**





AMC 105953 AMC 108058  
AMC 33521 AMC 144884  
AMC 98423 AMC 104418  
AMC 98957 AMC 220048  
AMC 60459

The Patch Living Trust

DAN PATCH  
Trustee  
Phone/Fax (602) 483-8367

6850 North 86th St.  
Scottsdale, Az 85250

Bureau of Land Management  
Arizona State Office  
3707 North 7th Street  
Phoenix, Arizona 85011

Aug 18 9 42 AM '97

RE: Mining Claim Copperstone #1-29

I have relocated the Copperstone Claims from #1 thru #29 and request that you now use only the new AMC numbers and discontinue the old claims. The new AMC numbers for #1 thru #29 are 335231 thru 335259.

I have enclosed a copy of last years recording showing both the old and new AMC numbers for Copperstone #1-29.

Thank you for your consideration.

Sincerely,



Dan Patch, Trustee

We want to relinquish the old AMC # 91283-91296;  
88612-88614; 95246-95257 for Copperstone #1-29  
because we have re-located Copperstone #1-29.  
MAP

EXHIBIT A

Aug 27 1 10 PM '96

Attached to and made a part of that certain Affidavit/Notice of Intention to Hold Unpatented Mining Claims, Notice of Payment of Annual Fees dated the 27<sup>th</sup> day of August 1996, covering the following unpatented lode mining claims situated in the Plomosa Mining District, La Paz County, State of Arizona, located in Sections 6-10, 15-23, Township 6 North, Range 19 West; Sections 1, 2, 10-14, 22-27, Township 6 North, Range 20 West; Sections 24, 25, 36, Township 7 North, Range 20 West; Section 19, Township 7 North, Range 19 West, GSRM, described as follows:

<u>NAME OF CLAIM</u>	<u>ORIGINAL RECORDATION BOOK</u>	<u>PAGE</u>	<u>PRESENT RECORDATION INSTRUMENT</u>	<u>BLM SERIAL NUMBER (AMC)</u>
Iron Reef #1-10	1168	69-88		105953-105962 0
Copperstone #1-14 formerly:	1128	65-80	95-05841 86-2300 - 2313	335231-335244 14 91283-91296
Copperstone #15-17 formerly:	1129	627-632	95-05841 86-2314 - 2316	335245-335247 3 88612-88614
Copperstone #18-29 formerly:	1131	294-309	95-05841 86-2317 - 2328	335248-335259 12 95246-95257
Copperstone #30-40	1151	145-157	86-2329 - 2339	98423-98433 11
Copperstone #41-53	1152	181-205	86-2340 - 2352	98957-98969
Copperstone #54-57	1152	763-770	86-2353 - 2356	98970-98973
Copperstone #58-62	1152	771-779	86-2357 - 2361	98974-98978
Copperstone #63	1152	781	86-2362	98979
Copperstone #64-65	1173	716-719	86-2363 - 2364	108058-108059 2
Copperstone #101-115	1254	76-105	86-2365 - 2379	144884-144898 15
Copperstone #116A	1254	107	86-2380	144899
Copperstone #117-120	1254	109-115	86-2381 - 2384	144900-144903
Copperstone #122-127	1254	119-129	86-2385 - 2390	144905-144910 6
Copperstone #129-131	1254	133-138	86-2391 - 2393	144912-144914
Copperstone #132-133	1254	139-140	86-2394 - 2395	144915-144916 2
Copperstone #134	1254	142	86-2396	144917
Copperstone #136-139	1254	147-154	86-2397 - 2400	144919-144922
Copperstone #140-150	1254	155-175	86-2401 - 2411	144923-144933
Copperstone #151-161	1254	176-197	86-2412 - 2422	144934-144944 11
Copperstone #162-171	1276	349-371	86-2423 - 2432	164418-164427 10
Copperstone #172A	1276	373	86-2433	164428
Copperstone #183A	1276	395	86-2434	164439
Copperstone #184-191	1276	397-410	86-2435 - 2442	164440-164447 9
Copperstone #192A	1276	412	86-2443	164448
Copperstone #210-315	1276	448-658	86-2444 - 2549	164466-164571 10
Copperstone #316-328	84-2460-2472		86-2550 - 2562	220648-220660 13
Copperstone #329-339	86-4548-4558			260459-260469 11



**Royal Oak  
Mines**

Corporate Office  
5501 Lakeview Drive  
Kirkland, WA 98033

Tel: (206) 822-8992  
Fax: (206) 822-3552

August 19<sup>th</sup>, 1997

Ms. Mary B. Hyde  
Land Law Examiner  
Bureau of Land Management  
Arizona State Office  
222 North Central Ave.  
Phoenix, Arizona  
85004

RECEIVED  
BUREAU OF  
LAND MANAGEMENT  
AUG 25 10 57 AM '97  
ARIZONA  
STATE OFFICE  
PHOENIX, ARIZONA

Dear Ms. Hyde;

Please note that in view of an administrative oversight a total of 29 outdated claims were included in our Notice of Intent to Hold for filing. A fee of \$28,400.00 has been payed to the BLM to hold the 284 claim Copperstone property.

The amended claim information is as follows:

<u>Name of Claim</u>	<u>Present Recordation Instrument</u>	<u>Old BLM Serial # (AMC) Old Claims</u>	<u>New BLM Serial # (AMC) Active Claims</u>
Copperstone #1-14	95-05841	91283-91296	335231-335244
Copperstone #15-17	95-05841	88612-88614	335245-335247
Copperstone #18-29	95-05841	95246-95257	335248-335259

I apologize for the error and any inconvenience this may have caused. If there are any questions please don't hesitate to contact myself or Ms Diane Carter at (425) 822-8992.

Yours truly,

**ROYAL OAK MINES INC.**

Kevin Leonard  
Geologist-Manager of Exploration (US)

ENTERED IN COMPUTER  
A/H

AUG-05-1997 16:30

ROYAL OAK MINES USA

206 822 3552 P.01/03

ARCTIC PRECIOUS METALS, INC.



FAX TRANSMISSION

DATE: August 5

DESTINATION: BLM

ATTENTION: Tina

FROM: Kevin Leonard

FAX NUMBER: 602 417 9263

NO. OF PAGES (Including Cover): 3 OUR FAX NUMBER: (425) 822-3552

IF ALL PAGES ARE NOT RECEIVED, CALL SENDER AT (425) 822-8992

THIS MESSAGE IS INTENDED ONLY FOR THE USE OF THE INDIVIDUAL OR ENTITY TO WHICH IT IS ADDRESSED AND MAY CONTAIN INFORMATION THAT IS PRIVILEGED OR CONFIDENTIAL AND EXEMPT FROM DISCLOSURE UNDER APPLICABLE LAW. If the reader of this message is not the intended recipient or the person responsible for delivering the message to the intended recipient, you are hereby notified that any disclosure, distribution, or copying of this communication is strictly prohibited. If you have received this communication in error, please notify us immediately, by telephone (collect), and return the original transmission to us by mail. Thank you.

COMMENTS:

Dear Tina

Please find Exhibit "A" attached

listing the claims comprising the

Copperstone property.

Regards

Kevin

Royal Oak Mines is listed on the American and Toronto Stock Exchanges - Symbol RYO

PHOENIX, ARIZONA

AUG 5 7 48 AM '97

RECEIVED BLM AZ STATE OFFICE

ENTERED COMPUTER

8/20/97

EXHIBIT "A"

EXHIBIT "A" to Copperstone Lease by and between The Patch Living Trust (as "Owner") and Royal Oak Mines (USA) Inc., (as "Lessee") and pertaining to the following described unpatented (lode) mining claims situated in the Plomosa Mining District, La Paz County, State of Arizona, the location notices of which are of record in the office of the Clerk or Recorder of said county as follows:

Unpatented Lode Mining Claims located in Sections 6-10, 15-23, Township 6 North, Range 19 West; Sections 1, 2, 10-14, 22-27, Township 6 North, Range 20 West; Sections 24, 25, 36, Township 7 North, Range 20 West; Section 19, Township 7 North, Range 19 West, GSRM, described as follows:

<u>NAME OF CLAIM</u>	<u>RECORDATION BOOK</u>	<u>PAGE</u>	<u>AMENDED RECORDATION INSTRUMENT</u>	<u>BLM SERIAL NUMBER (AMC)</u>
Iron Reef #1-10	1168	69-88		105953-105962-10
Copperstone #15-17	1129	627-632	86-2314 - 2316	88612-88614-3
Copperstone #1-14	1128	65-80	86-2300 - 2313	91283-91296-4
Copperstone #18-29	1131	294-309	86-2317 - 2328	95246-95257-12
Copperstone #30-40	1151	145-157	86-2329 - 2339	98423-98433-11
Copperstone #41-53	1152	181-205	86-2340 - 2352	98957-98969-13
Copperstone #54-57	1152	763-770	86-2353 - 2356	98970-98973-4
Copperstone #58-62	1152	771-779	86-2357 - 2361	98974-98978-5
Copperstone #63	1152	781	86-2362	98979 - 1
Copperstone #64-65	1173	716-719	86-2363 - 2364	108058-108059-2
Copperstone #101-115	1254	76-105	86-2365 - 2379	144884-144898-15
Copperstone #116A	1254	107	86-2380	144899 - 1
Copperstone #117-120	1254	109-115	86-2381 - 2384	144900-144903-4
Copperstone #122-127	1254	119-129	86-2385 - 2390	144905-144910-6
Copperstone #129-131	1254	133-138	86-2391 - 2393	144912-144914-3
Copperstone #132-133	1254	139-140	86-2394 - 2395	144915-144916-2
Copperstone #134	1254	142	86-2396	144917 - 1
Copperstone #136-139	1254	147-154	86-2397 - 2400	144919-144922-4
Copperstone #140-150	1254	155-175	86-2401 - 2411	144923-144933-11
Copperstone #151-161	1254	176-197	86-2412 - 2422	144934-144944-11
Copperstone #162-171	1276	349-371	86-2423 - 2432	164418-164427-10
Copperstone #172A	1276	373	86-2433	164428 - 1
Copperstone #183A	1276	395	86-2434	164439 - 1
Copperstone #184-191	1276	397-410	86-2435 - 2442	164440-164447-8
Copperstone #192A	1276	412	86-2443	164448 - 1
Copperstone #210-315	1276	448-658	86-2444 - 2549	164466-164571-106
Copperstone #316-328	84-2460-2472		86-2550 - 2562	220648-220660-13
Copperstone #329-339	86-4548-4558			260459-260469-11

(Cont'd next page)

PHOENIX, ARIZONA

AUG 5 7 48 AM '97

RECEIVED  
BLM LAZ STONE OFFICE

254  
S.P. Stone

EXHIBIT "A"

EXHIBIT "A" to Copperstone Lease by and between The Patch Living Trust (as "Owner") and Royal Oak Mines (USA) Inc., (as "Lessee") and pertaining to the following described unpatented (lode) mining claims situated in the Plomosa Mining District, La Paz County, State of Arizona, the location notices of which are of record in the office of the Clerk or Recorder of said county as follows:

Unpatented Lode Mining Claims located in Sections 6-10, 15-23, Township 6 North, Range 19 West; Sections 1, 2, 10-14, 22-27, Township 6 North, Range 20 West; Sections 24, 25, 36, Township 7 North, Range 20 West; Section 19, Township 7 North, Range 19 West, GSRM, described as follows:

<u>NAME OF CLAIM</u>	<u>RECORDATION BOOK</u>	<u>PAGE</u>	<u>AMENDED RECORDATION INSTRUMENT</u>	<u>BLM SERIAL NUMBER (AMC)</u>
Iron Reef #1-10	1168	69-88		105953-105962 - 10
Copperstone #15-17	1129	627-632	86-2314 - 2316	* 88612-88614 - 3
Copperstone #1-14	1128	65-80	86-2300 - 2313	91283-91296 - 14
Copperstone #18-29	1131	294-309	86-2317 - 2328	95246-95257 - 12
Copperstone #30-40	1151	145-157	86-2329 - 2339	98423-98433 - 11
Copperstone #41-53	1152	181-205	86-2340 - 2352	98957-98969 - 13
Copperstone #54-57	1152	763-770	86-2353 - 2356	98970-98973 - 4
Copperstone #58-62	1152	771-779	86-2357 - 2361	98974-98978 - 5
Copperstone #63	1152	781	86-2362	98979 - 1
Copperstone #64-65	1173	716-719	86-2363 - 2364	108058-108059 - 2
Copperstone #101-115	1254	76-105	86-2365 - 2379	144884-144898 - 15
Copperstone #116A	1254	107	86-2380	144899 - 1
Copperstone #117-120	1254	109-115	86-2381 - 2384	144900-144903 - 4
Copperstone #122-127	1254	119-129	86-2385 - 2390	144905-144910 - 6
Copperstone #129-131	1254	133-138	86-2391 - 2393	144912-144914 - 3
Copperstone #132-133	1254	139-140	86-2394 - 2395	144915-144916 - 2
Copperstone #134	1254	142	86-2396	144917 - 1
Copperstone #136-139	1254	147-154	86-2397 - 2400	144919-144922 - 4
Copperstone #140-150	1254	155-175	86-2401 - 2411	144923-144933 - 11
Copperstone #151-161	1254	176-197	86-2412 - 2422	144934-144944 - 11
Copperstone #162-171	1276	349-371	86-2423 - 2432	164418-164427 - 10
Copperstone #172A	1276	373	86-2433	164428 - 1
Copperstone #183A	1276	395	86-2434	164439 - 1
Copperstone #184-191	1276	397-410	86-2435 - 2442	164440-164447 - 8
Copperstone #192A	1276	412	86-2443	164448 - 1
Copperstone #210-315	1276	448-658	86-2444 - 2549	164466-164571 - 106
Copperstone #316-328	84-2460-2472		86-2550 - 2562	220648-220660 - 13
Copperstone #329-339	86-4548-4558			260459-260469 - 11

(Cont'd next page)

\* see letter

*Handwritten signature and initials*

PHOENIX, ARIZONA  
 AUG 5 7 48 AM '97  
 RECEIVED  
 BLM AZ STATE OFFICE

ENTERED IN COUNTY CLERK  
 8/20/97

EXHIBIT "A" (cont'd)

State of Arizona Prospecting Permits:

Total of 1,338.180 acres

PERMIT NUMBER

LEGAL DESCRIPTION

1. 08-100688

All of Section 6 - 701.780 acres  
Township 6 North - Range 19 West, GSRBM  
Lots 1 thru 11 S2NE SENW E2SW SE

2. 08-100689

All of Section 7 - 636.400 acres  
Township 6 North - Range 19 West, GSRBM  
Lots 1 thru 4 E2 E2W2

RECEIVED  
B.L.M. AZ STATE OFFICE  
Aug 5 7 48 AM '97  
PHOENIX, ARIZONA



**Royal Oak  
Mines**

Corporate Office  
5501 Lakeview Drive  
Kirkland, WA 98033

Tel: (206) 822-8992  
Fax: (206) 822-3552

July 18 1997

United States Department of the Interior  
Bureau of Land Management  
Arizona State Office  
3707 North 7th Street  
P.O. Box 1653  
Phoenix, Arizona  
85011

RECEIVED  
BUREAU OF  
LAND MANAGEMENT  
Aug 5 10 08 AM '97  
ARIZONA  
STATE OFFICE  
PHOENIX, ARIZONA

Dear Madam/Sir:

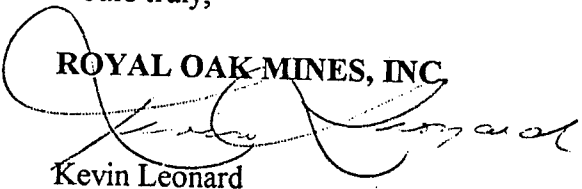
Please find enclosed a maintenance fee in the sum of \$28,400.00 to hold the Copperstone property operated by Royal Oak Mines, Inc. The property is tabulated as follows:

<u>Property</u>	<u>County</u>	<u>No. Claims</u>	<u>State Fee</u>
Copperstone	La Paz	284	\$28,400.00

If there are any questions please don't hesitate to contact myself or Diane Carter - Land Manager at (425) 822-8992.

Yours truly,

**ROYAL OAK MINES, INC.**

  
Kevin Leonard  
Manager of Exploration (US)

Royal Oak Mines is listed on the American and Toronto Stock Exchanges - Symbol RYO

ENTERED IN COMPUTER

8/20/97 MTH



UNITED STATES  
DEPARTMENT OF THE INTERIOR  
BUREAU OF LAND MANAGEMENT

RECEIPT AND ACCOUNTING ADVICE

NO. 2315179

Subject: CLAIM MAINTENANCE FEE 1998 - 284

TC/AZ

98 06 97

Applicant:

ROYAL OAK MINES USA INC  
5501 LAKEVIEW DR  
KIRKLAND WA 98033

3 3 13

29,400.00

CR 02888

Remitter: 206-822-3552

Assignor:

LEASE MANAGEMENT DATA  NEW  UPDATE  PAYMENT

ORIGINAL SERIAL NO.	ASG.	TYPE	ST.	CTY.	FUND SYMBOL	ACRES/UNITS	RATE
105962, ET AL							

AMOUNT	ANV. DATE	EXP. DATE	BILL CYC.	S/C	DISTRICT	NEXT BILL	MISC. DATA	U of M	ACTUAL UNITS

ASSIGNMENT SERIAL NO.	ASG.	TYPE	ST.	CTY.	FUND SYMBOL	ACRES/UNITS	RATE

AMOUNT	ANV. DATE	EXP. DATE	BILL CYC.	S/C	DISTRICT	NEXT BILL	MISC. DATA	U of M	ACTUAL UNITS

AM. 335231 - 335259

APPLY REMITTANCE

ACTION	FUND SYMBOL	CTY.	AMOUNT
FILING FEE			
RENTAL			
UNEARNED			
REFUND			
TOTAL			
AMOUNT DUE			

Remarks:

105953-105962 (10) 144899 (1)  
~~\* 88612-88614 (-3)~~ 144900-144903 (1)  
~~\* 91283-91296 (-14)~~ 144905-144910 (1)  
~~\* 95246-95257 (-12)~~ 144912-144914 (3)  
 98423-98433 (11) 144915-144916 (2)  
 98957-98969 (13) 144917 (1)  
 98970-98973 (4) 144919-144922 (1)  
 98974-98978 (5) 144923-144933 (1)  
 98979 (1) 144934-144944 (1)  
 108058-108059 (2) 164418-164427 (1)  
 144884-144898 (15) 164428 (1)  
 164448 (1) 164439 (1)

Lease in Escrow?  
 KGS?  
 Auto Escalates?  
 Auto Renew?

Of Interest?  
 Operating Rights?  
 Operator  
 Bond Filed?

104440-104441	
(10) 164466-164571	(1)
220648-220660	
260495-260499	(1)

see letter of 8/18/97 MCH

ERS

ACCOUNTING ADVICE COPY



Form 1370-41,  
(March 1984)

UNITED STATES  
DEPARTMENT OF THE INTERIOR  
BUREAU OF LAND MANAGEMENT

RECEIPT AND ACCOUNTING ADVICE

No. 2315179 04

TC/AZ 08/06/97

Subject: CLAIM MAINTENANCE FEE 1998 - 284

2 3 13

28,400.00

Applicant:

ROYAL OAK MINES USA INC  
5501 LAKEVIEW DR  
KIRKLAND WA 98033

CK 02888

Remitter: 206-822-3552

Assignor:

LEASE MANAGEMENT DATA										
<input type="checkbox"/> NEW <input type="checkbox"/> UPDATE <input type="checkbox"/> PAYMENT										
ORIGINAL SERIAL NO.	ASG.	TYPE	ST.	CTY.	FUND SYMBOL			ACRES/UNITS	RATE	
AMC 105953, ET AL										
AMOUNT	ANV. DATE	EXP. DATE	BILL CYC.	S/C	DISTRICT	NEXT BILL	MISC. DATA	U of M	ACTUAL UNITS	
ASSIGNMENT SERIAL NO.	ASG.	TYPE	ST.	CTY.	FUND SYMBOL			ACRES/UNITS	RATE	
AMOUNT	ANV. DATE	EXP. DATE	BILL CYC.	S/C	DISTRICT	NEXT BILL	MISC. DATA	U of M	ACTUAL UNITS	

APPLY REMITTANCE			
ACTION	FUND SYMBOL	CTY.	AMOUNT
FILING FEE			
RENTAL			
UNEARNED			
REFUND			
TOTAL			
AMOUNT DUE			

Remarks:

BY:

DATE:

- Lease in Escrow?
  - KGS?
  - Auto Escalates?
  - Auto Renew?
- Of Interest?  
Operating Rights?  
Operator  
Bond Filed?

FOR MMS USE ONLY		
BILLEE	NUMBER	FOREST REFUGE
OCS SECTION	CODE	

CASE FOLDER COPY






EXHIBIT A

RECEIVED  
B.L.M. AZ STATE OFFICE

Aug 27 1 10 PM '96

Attached to and made a part of that certain Affidavit/Notice of Intention to Hold Unpatented Mining Claims, Notice of Payment of Annual Fees dated the 27<sup>th</sup> day of August 1996, covering the following unpatented lode mining claims situated in the Plomosa Mining District, La Paz County, State of Arizona, located in Sections 6-10, 15-23, Township 6 North, Range 19 West; Sections 1, 2, 10-14, 22-27, Township 6 North, Range 20 West; Sections 24, 25, 36, Township 7 North, Range 20 West; Section 19, Township 7 North, Range 19 West, GSRM, described as follows:

<u>NAME OF CLAIM</u>	<u>ORIGINAL RECORDATION</u>		<u>PRESENT RECORDATION INSTRUMENT</u>	<u>BLM SERIAL NUMBER (AMC)</u>
	<u>BOOK</u>	<u>PAGE</u>		
Iron Reef #1-10	1168	69-88		✓ 105953-105962 ✓
Copperstone #1-14 formerly:	1128	65-80	95-05841 86-2300 - 2313	335231-335244 ✓ 91283-91296 ✓
Copperstone #15-17 formerly:	1129	627-632	95-05841 86-2314 - 2316	335245-335247 ✓ 88612-88614 ✓
Copperstone #18-29 formerly:	1131	294-309	95-05841 86-2317 - 2328	335248-335259 ✓ 95246-95257 ✓
Copperstone #30-40	1151	145-157	86-2329 - 2339	98423-98433 ✓
Copperstone #41-53	1152	181-205	86-2340 - 2352	98957-98969
Copperstone #54-57	1152	763-770	86-2353 - 2356	98970-98973
Copperstone #58-62	1152	771-779	86-2357 - 2361	98974-98978
Copperstone #63	1152	781	86-2362	98979
Copperstone #64-65	1173	716-719	86-2363 - 2364	108058-108059
Copperstone #101-115	1254	76-105	86-2365 - 2379	144884-144898
Copperstone #116A	1254	107	86-2380	144899
Copperstone #117-120	1254	109-115	86-2381 - 2384	144900-144903
Copperstone #122-127	1254	119-129	86-2385 - 2390	144905-144910
Copperstone #129-131	1254	133-138	86-2391 - 2393	144912-144914
Copperstone #132-133	1254	139-140	86-2394 - 2395	144915-144916
Copperstone #134	1254	142	86-2396	144917
Copperstone #136-139	1254	147-154	86-2397 - 2400	144919-144922
Copperstone #140-150	1254	155-175	86-2401 - 2411	144923-144933
Copperstone #151-161	1254	176-197	86-2412 - 2422	144934-144944
Copperstone #162-171	1276	349-371	86-2423 - 2432	164418-164427
Copperstone #172A	1276	373	86-2433	164428
Copperstone #183A	1276	395	86-2434	164439
Copperstone #184-191	1276	397-410	86-2435 - 2442	164440-164447
Copperstone #192A	1276	412	86-2443	164448
Copperstone #210-315	1276	448-658	86-2444 - 2549	164466-164571
Copperstone #316-328	84-2460-2472		86-2550 - 2562	220648-220660
Copperstone #329-339	86-4548-4558			260459-260469

DEPARTMENT OF THE INTERIOR  
 BUREAU OF LAND MANAGEMENT

RECEIPT AND ACCOUNTING ADVICE

NO. 2263505 <sup>04</sup>

RE/AZ

03/27/95

Subject: CLAIM MAINTENANCE FEE (1997) (204)

2 02 13

28,400.00

Applicant:

DAN PATCH, TRUSTEE  
 THE PATCH LIVING TRUST  
 5250 N. 86TH ST.  
 SCOTTSDALE, AZ 85250

Remitter: ROYAL DAK MINES (USA) - OK #31653  
 3501 LAKEVIEW DR.  
 KIRKLAND, WA 98033

Assignor:

LEASE MANAGEMENT DATA										<input type="checkbox"/> NEW	<input type="checkbox"/> UPDATE	<input type="checkbox"/> PAYMENT
ORIGINAL SERIAL NO.	ASG.	TYPE	ST.	CTY.	FUND SYMBOL					ACRES/UNITS	RATE	
AYC 125983, UT AL												
AMOUNT	ANV. DATE	EXP. DATE	BILL CYC.	S/C	DISTRICT	NEXT BILL	MISC. DATA	U of M	ACTUAL UNITS			
ASSIGNMENT SERIAL NO.	ASG.	TYPE	ST.	CTY.	FUND SYMBOL					ACRES/UNITS	RATE	
AMOUNT	ANV. DATE	EXP. DATE	BILL CYC.	S/C	DISTRICT	NEXT BILL	MISC. DATA	U of M	ACTUAL UNITS			

APPLY REMITTANCE			
ACTION	FUND SYMBOL	CTY.	AMOUNT
FILING FEE			
RENTAL			
UNEARNED			
REFUND			
TOTAL			
AMOUNT DUE			

Remarks:

AM C 105953-962  
 335231-259  
~~91283-296~~  
~~88612-614~~  
~~95746-257~~  
~~98423-433~~  
 98957-979

144884-144903  
 144905-144910  
 144912-144917  
 144919-144944  
 164418-164428  
 164439-164448  
 164466-164571  
 220648-220660  
 260459-260469

Start Here

BY:

108058-059

DATE:

3/27

- Lease in Escrow?
- KGS? Of Interest?
- Auto Escalates? Operating Rights?
- Auto Renew? Operator
- Bond Filed?

FOR MMS USE ONLY

BILLEE	FOREST REFUGE	
NUMBER		
OCS SECTION		
CODE		

**NOTICE!!**

**These documents have been scanned!**

**Do not place un-scanned documents beneath this notice!**

**Do not remove this notice from this file!**

GPO Jacket No. 560-102  
Print Order 61540  
Rise Business Services, LLC  
Job=AZ15 7/15/2019



Box Number= AZ15164



Claim Begin-End: AMC335259-AMC335259

**5 Miscellaneous**



AZ15164-1

AMC335259-AMC337099

OFFICIAL COPIES / CF / / SD READ / / GROUP / / SECTION / / AUTHOR /

3800 (933) JB  
A MC 335231

OCT 17 1995

JB  
16 Oct 95  
m  
10/17/95

Mr. Dan Patch, Trustee  
The Patch Living Trust  
6850 North 86th Street  
Scottsdale, Arizona 85250

Dear Mr. Patch:

The enclosed list identifies the serial numbers that have been assigned to each of your mining claim location notices received by this office on September 1, 1995.

The regulations require you to identify the claim name and A MC serial number of each claim, and the claimant's name and address on all future documents and correspondence filed with the Bureau of Land Management (BLM).

This acknowledgment does not verify that your claims have been located on lands open to mineral entry or are encumbered by rights of other mining claimants. Only those mining claims that are entirely located on private or Federal lands that are not open to mineral entry will be officially declared void by a BLM Decision.

Please advise this office of all changes of address, any authorized agents, and transfers of ownership.

Transfers of ownership are governed by 43 CFR 3833.3(a) which states that, "Whenever the owner of an unpatented mining claim, mill site or tunnel site, which has been recorded in accordance with 43 CFR 3833.1, sells, assigns, or otherwise conveys all or any part of his interest in the claim, his transferee shall file in the proper BLM office within 60 days after the completion of the transfer. . ." A service charge of \$5 per claim is required for all transfers.

**PLEASE NOTE:** Unless you have already paid in advance or will otherwise qualify to be waived from payment, the next annual maintenance fee payment of \$100 for each claim or site, in lieu of assessment, is due on or before August 31, 1996.

By keeping our records current, we will be able to provide better public service. All future correspondence from this office will be sent only to the above name and address unless otherwise instructed.

If any of the information listed on the enclosed is not correct, please notify this office in writing.

Sincerely,

*MARY JO YOAS*

Mary Jo Yoas  
Chief, Lands and Minerals  
Operations Section

Enclosure

JBaier:lj:10-12-95:CLAIMLTR.LAJ



CLAIM INDEX

<u>SERIAL NUMBER</u>	<u>CLAIM NAME</u>	<u>CLAIMANT'S NAME</u>
A MC 335231	Copperstone #1	The Patch Living Trust
A MC 335232	Copperstone #2	" " " "
A MC 335233	Copperstone #3	" " " "
A MC 335234	Copperstone #4	" " " "
A MC 335235	Copperstone #5	" " " "
A MC 335236	Copperstone #6	" " " "
A MC 335237	Copperstone #7	" " " "
A MC 335238	Copperstone #8	" " " "
A MC 335239	Copperstone #9	" " " "
A MC 335240	Copperstone #10	" " " "
A MC 335241	Copperstone #11	" " " "
A MC 335242	Copperstone #12	" " " "
A MC 335243	Copperstone #13	" " " "
A MC 335244	Copperstone #14	" " " "
A MC 335245	Copperstone #15	" " " "
A MC 335246	Copperstone #16	" " " "
A MC 335247	Copperstone #17	" " " "
A MC 335248	Copperstone #18	" " " "
A MC 335249	Copperstone #19	" " " "
A MC 335250	Copperstone #20	" " " "
A MC 335251	Copperstone #21	" " " "
A MC 335252	Copperstone #22	" " " "
A MC 335253	Copperstone #23	" " " "
A MC 335254	Copperstone #24	" " " "
A MC 335255	Copperstone #25	" " " "

<u>SERIAL NUMBER</u>	<u>CLAIM NAME</u>	<u>CLAIMANT'S NAME</u>
A MC 335256	Copperstone #26	The Patch Living Trust
A MC 335257	Copperstone #27	" " " "
A MC 335258	Copperstone #28	" " " "
A MC 335259	Copperstone #29	" " " "

**NOTICE!!**

**These documents have been scanned!**

**Do not place un-scanned documents beneath this notice!**

**Do not remove this notice from this file!**

GPO Jacket No. 560-102  
Print Order 61540  
Rise Business Services, LLC  
Job=AZ15 7/15/2019



Box Number= AZ15164



Claim Begin-End: AMC335259-AMC335259

**6 Location Notices-Amendments and Supporting Documents**



AZ15164-1 AMC335259-AMC337099

MINING CLAIM STATUS REPORT

Lead Serial No. A MC 335231 THROUGH A MC 335259

No. of Lode Claims 29

STATUS CHECKED BY J Hutchison <sup>TR</sup>  
Enter Action Code 669

No. of Placer Claims \_\_\_\_\_

No. of Association Placer \_\_\_\_\_  
(Not Enough Locators Send Form Ltr.)

MTP CHECKED yes  
(Reduced Size Copy Enclosed)

No. of Mill Sites \_\_\_\_\_

ORCA GEO CHECKED \_\_\_\_\_  
(Copy Enclosed)

No. of Tunnel Sites \_\_\_\_\_

Timely Filed  YES  NO

WILDERNESS (WA) AREA CHECKED yes

Service Charge Correct  YES  NO  
(This is Curable)  $29 \times 10 = 290^{00}$

WHICH WA NA

Location Fee Correct  YES  NO  $29 \times 25^{00} =$

Maintenance Fee Correct  YES  NO  $'95 - 29 \times 100 = 2900^{00}$   $'96 - 29 \times 100 = 2900^{00}$

Amount Paid \$ 6815<sup>00</sup>

Shortage \$ \_\_\_\_\_ Overage \$ \_\_\_\_\_

Over-the-Counter  Mail \_\_\_\_\_

Township(s) 6N

Range(s) 20W

Section(s) 11, 12, 14, 23, 25, 26

GENERAL JURISDICTION OF: BLM  (or) WHICH NATIONAL FOREST \_\_\_\_\_

Enter Code 880 On Split Estate Land (Show Type of Patent - SX, PX, SRHE etc)  
N/A

Enter Code 267 For Stockraising Homestead When Proper Notice Has Been Filed  
N/A

STATUS

CLAIMS PARTIALLY VOID: Private Minerals \_\_\_\_\_ Withdrawn \_\_\_\_\_ Other \_\_\_\_\_

CLAIMS VOID: Private Minerals \_\_\_\_\_ Withdrawn \_\_\_\_\_ Other \_\_\_\_\_

ADD: DATE RECEIVED, ACTION CODE 482, IN REMARKS: 1995, 1996, 1997, 1998

SPECIAL INSTRUCTIONS FOR DATA INPUT: \_\_\_\_\_

COMMENTS \_\_\_\_\_

RECORDED AT THE REQUEST OF  
AND RETURN TO:



95- 03966

\*OFFICIAL RECORDS OF LA PAZ COUNTY, AZ\*  
\*PATRICIA WALL, LA PAZ COUNTY RECORDER\*  
REC REQ BY: MARY LU PATCH  
18 AUG 1995 08:04 AM PAGE 1 of 2  
RECORDING FEE \$ 9.00

Dan Patch, Trustee  
The Patch Living Trust  
6850 North 86th Street  
Scottsdale, Arizona 85250

ARIZONA CERTIFICATE OF LOCATION OF LODGE MINING CLAIM

THIS IS TO CERTIFY THAT Dan Patch, Trustee of The Patch Living Trust, hereby locates, and claims in compliance with all federal, state and local laws and customs applicable thereto the following described valuable lode or vein mineral deposit:

The name of this claim is the Copperstone # 1 Lode Mining Claim.

This claim is 1500 feet in length and 600 feet in width. The general course of this claim is North-South and it is situated in the Plomosa Mining District, La Paz County, Arizona. The monument at which this location notice is posted lies within the boundaries of the claim within approximately 2 feet South of the center monument of the North end line. This claim runs from the location monument on which this notice is posted 1498 feet in a Southerly direction to the South end line and 2 feet in a North direction to the North end line and is also marked by six monuments, one at each corner and one at the center of each end line of the claim, making the claim in the form of a parallelogram. The location monument at which this notice is posted is situated within Section 12, T. 6 North, R. 20 West, G.&S.R.M., and this claim encompasses portions of the quarter section, subdivision(s), Section(s), Township and Range as follows:

SW 1/4 and NW 1/4 Section 12 T6N R 20W G-S-R-BM

The locality of this claim with reference to some natural object or permanent monument and additional information (if any) concerning its locality are as follows: beginning at the Southwest corner of Section 12, T. 6 North, R. 20 West, G.&S.R.M., thence Northerly 1500 feet, and

- thence EAST 600 feet to Corner No. 1;
- thence WEST 300 feet to the SOUTH End Center;
- thence WEST 300 feet to Corner No. 2;
- thence Northerly 1500 feet to Corner No. 3;
- thence EAST 300 feet to the North End Center;
- thence EAST 300 feet to Corner No. 4;
- thence Southerly 1500 feet to Corner No. 1.

This Certificate is prepared, posted, and recorded as a relocation of the Copperstone # 1 Lode Mining Claim recorded in the office of the La Paz County Recorder at 86-2300 for the purposes of appropriating under the Mining Law of 1872, as amended, and the laws of the State of Arizona all ground within the boundaries herein defined, and for the purpose of correcting any error, irregularity, omission, incompleteness or defect, if any, which may have existed in the original location or record thereof and to secure all the benefits of the mining law.

DATED AND POSTED on the ground the 15<sup>th</sup> day of August, 1995.

Locator:

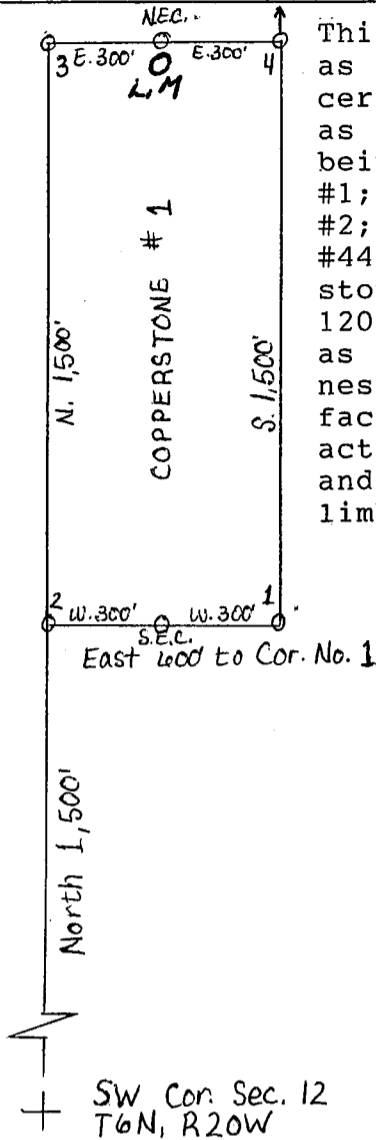
Dan Patch

Dan Patch, Trustee  
The Patch Living Trust  
6850 North 86th Street  
Scottsdale, Arizona 85250

By: \_\_\_\_\_, Agent

A  
MC  
335331  
RECEIVED  
BLM  
ARIZONA STATE OFFICE  
AUG 32 9 26 AM '95  
RECEIVED  
BLM  
ARIZONA STATE OFFICE  
SEP 1 9 47 AM '95

→Witness Corner 120'N.  
Certificate of Location Pursuant to A. R. S. & 27-203



This stake monument shall serve as a witness corner for those certain lode mining claims known as Copperstone #1-#2-#44 & #45 being the NE corner of Copperstone #1; the NW corner of Copperstone #2; the SW corner of Copperstone #44; and the SE corner of Copperstone #45. It is a distance of 120' South to the actual corner as above described. This witness monument is used due to the fact that the replacement of the actual monument is impractical and unduly dangerous to life and limb.

A MC 335231

1. Name of Claim Copperstone # /
2. Type of Claim Lode
3. The Claim is located in Sections 12, Township 6N, Range 20W, G. & S. R. M.
4. Scale: 1" = 500'
5. The Claim is situated in La Paz County, Arizona.
6. Type of corner and location monuments used: 4" + 2" PVC pipe

Instructions for Completion:

- (i) If land is surveyed, a corner of the claim must be tied by a course and distance to a monument of the Public Land Survey; if the land is unsurveyed, a corner must be tied by course and distance to an established survey monument of a United States Government Agency or a United States Mineral Monument; if no such monuments are available, one corner of the claim must be tied by course and distance to some prominent natural object or other permanent monument as shown on Plat.
- (ii) North arrow must be shown on Plat.
- (iii) Bearing and distances between corners must be shown on Plat.

RECORDED AT THE REQUEST OF  
AND RETURN TO:

Dan Patch, Trustee  
The Patch Living Trust  
6850 North 86th Street  
Scottsdale, Arizona 85250



95- 03967

\*OFFICIAL RECORDS OF LA PAZ COUNTY, AZ\*  
\*PATRICIA WALL, LA PAZ COUNTY RECORDER\*  
REC REQ BY: MARY LU PATCH  
18 Aug 1995 08:04 AM PAGE 1 OF 2  
RECORDING FEE \$ 9.00

A  
HC  
335732

ARIZONA CERTIFICATE OF LOCATION OF LODGE MINING CLAIM

THIS IS TO CERTIFY THAT Dan Patch, Trustee of The Patch Living Trust, hereby locates, and claims in compliance with all federal, state and local laws and customs applicable thereto the following described valuable lode or vein mineral deposit:

The name of this claim is the Copperstone # 2 Lode Mining Claim.

This claim is 1500 feet in length and 600 feet in width. The general course of this claim is North-South and it is situated in the Plomosa Mining District, La Paz County, Arizona. The monument at which this location notice is posted lies within the boundaries of the claim within approximately 10 feet South of the center monument of the North end line. This claim runs from the location monument on which this notice is posted 1490 feet in a South direction to the South end line and 10 feet in a North direction to the North end line and is also marked by six monuments, one at each corner and one at the center of each end line of the claim, making the claim in the form of a parallelogram. The location monument at which this notice is posted is situated within Section 12, T. 6 North, R. 20 West, G.&S.R.M., and this claim encompasses portions of the quarter section, subdivision(s), Section(s), Township and Range as follows:

SW 1/4 AND NW 1/4 Section 12 T6N R20W G+S-R-BM

The locality of this claim with reference to some natural object or permanent monument and additional information (if any) concerning its locality are as follows: beginning at the Southwest corner of Section 12, T. 6 North, R. 20 West, G.&S.R.M., thence Northerly 1500 feet, and

- thence Easterly 600 feet to Corner No. 1;
- thence East 300 feet to the South End Center;
- thence East 300 feet to Corner No. 2;
- thence Northerly 1500 feet to Corner No. 3;
- thence West 300 feet to the North End Center;
- thence West 300 feet to Corner No. 4;
- thence Southerly 1500 feet to Corner No. 1.

This Certificate is prepared, posted, and recorded as a relocation of the Copperstone # 2 Lode Mining Claim recorded in the office of the La Paz County Recorder at 86-2301 for the purposes of appropriating under the Mining Law of 1872, as amended, and the laws of the State of Arizona all ground within the boundaries herein defined, and for the purpose of correcting any error, irregularity, omission, incompleteness or defect, if any, which may have existed in the original location or record thereof and to secure all the benefits of the mining law.

DATED AND POSTED on the ground the 15<sup>th</sup> day of August, 1995.

Locator:

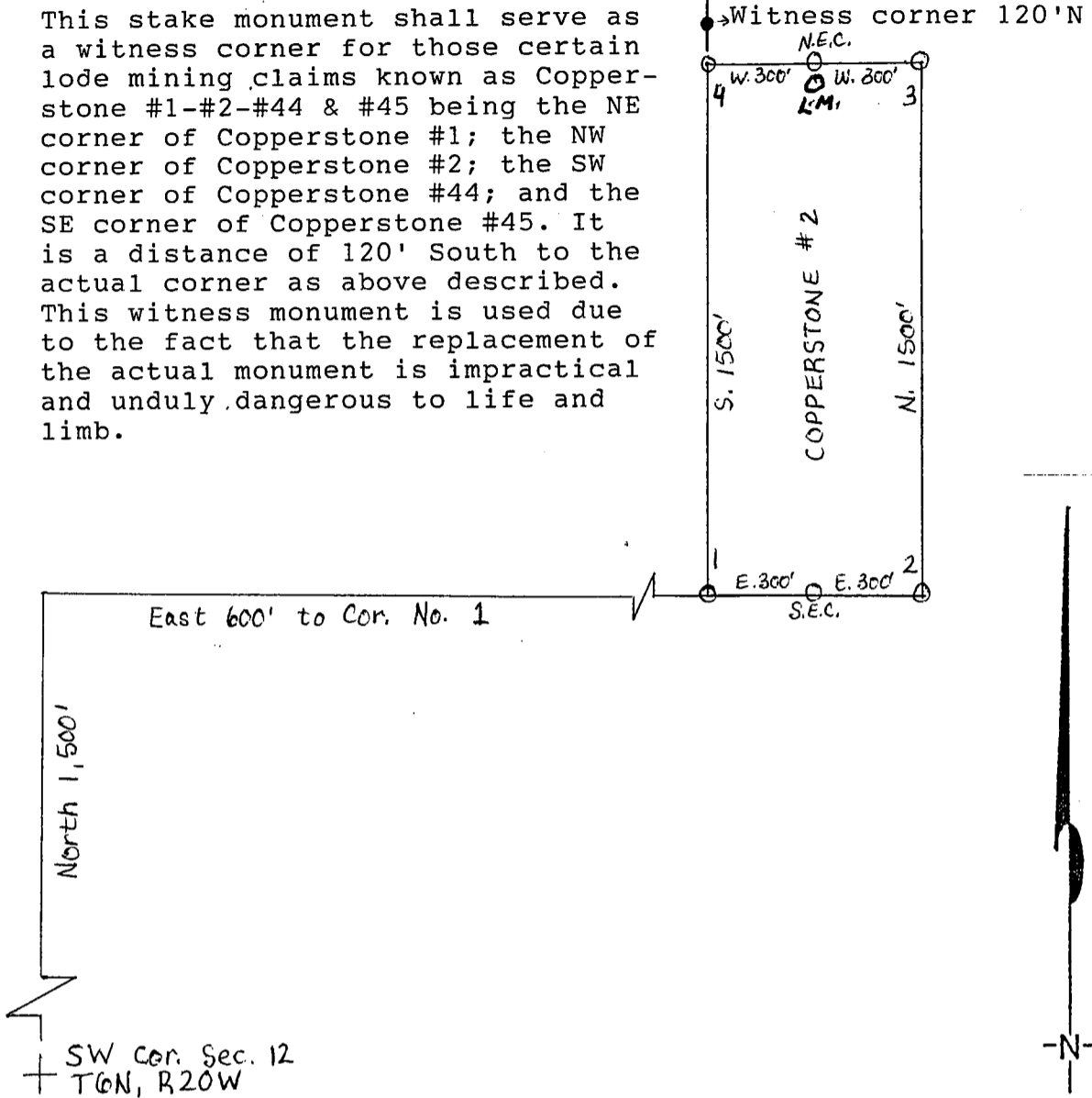
Dan Patch  
Dan Patch, Trustee  
The Patch Living Trust  
6850 North 86th Street  
Scottsdale, Arizona 85250

By: \_\_\_\_\_, Agent

RECEIVED  
BLM  
ARIZONA STATE OFFICE  
Aug 32 AM '95  
Sep 1 9 47 AM '95

Certificate of Location Pursuant to A. R. S. & 27-203

This stake monument shall serve as a witness corner for those certain lode mining claims known as Copperstone #1-#2-#44 & #45 being the NE corner of Copperstone #1; the NW corner of Copperstone #2; the SW corner of Copperstone #44; and the SE corner of Copperstone #45. It is a distance of 120' South to the actual corner as above described. This witness monument is used due to the fact that the replacement of the actual monument is impractical and unduly dangerous to life and limb.



A HC 335237

1. Name of Claim Copperstone # 2
2. Type of Claim Lode
3. The Claim is located in Sections 12, Township 6N, Range 20W, G. & S. R. M.
4. Scale: 1" = 500'
5. The Claim is situated in La Paz County, Arizona.
6. Type of corner and location monuments used: 4" + 2" PVC Pipe

Instructions for Completion:

- (i) If land is surveyed, a corner of the claim must be tied by a course and distance to a monument of the Public Land Survey; if the land is unsurveyed, a corner must be tied by course and distance to an established survey monument of a United States Government Agency or a United States Mineral Monument; if no such monuments are available, one corner of the claim must be tied by course and distance to some prominent natural object or other permanent monument as shown on Plat.
- (ii) North arrow must be shown on Plat.
- (iii) Bearing and distances between corners must be shown on Plat.



RECORDED AT THE REQUEST OF  
AND RETURN TO:

Dan Patch, Trustee  
The Patch Living Trust  
6850 North 86th Street  
Scottsdale, Arizona 85250



95- 03968

\*OFFICIAL RECORDS OF LA PAZ COUNTY, AZ\*  
\*PATRICIA WALL, LA PAZ COUNTY RECORDER\*  
REC REQ BY: MARY LU PATCH  
18 AUG 1995 08:04 AM PAGE 1 OF 2  
RECORDING FEE \$ 9.00

ARIZONA CERTIFICATE OF LOCATION OF LODE MINING CLAIM

THIS IS TO CERTIFY THAT Dan Patch, Trustee of The Patch Living Trust, hereby locates, and claims in compliance with all federal, state and local laws and customs applicable thereto the following described valuable lode or vein mineral deposit:

The name of this claim is the Copperstone # 3 Lode Mining Claim.

This claim is 1500 feet in length and 600 feet in width. The general course of this claim is North-South and it is situated in the Plomosa Mining District, La Paz County, Arizona. The monument at which this location notice is posted lies within the boundaries of the claim within approximately 10 feet North of the center monument of the South end line. This claim runs from the location monument on which this notice is posted 1490 feet in a Northerly direction to the North end line and 10 feet in a Southerly direction to the South end line and is also marked by six monuments, one at each corner and one at the center of each end line of the claim, making the claim in the form of a parallelogram. The location monument at which this notice is posted is situated within Section 12, T. 6 North, R. 20 West, G.&S.R.M., and this claim encompasses portions of the quarter section, subdivision(s), Section(s), Township and Range as follows:

S.W. 1/4 Section 12 T6N R20W G-S-R-B-M

The locality of this claim with reference to some natural object or permanent monument and additional information (if any) concerning its locality are as follows:

beginning at the Southwest corner of Section 12, T. 6 North, R. 20 West, G.&S.R.M., thence Northerly 1500 feet, and

- thence Easterly 600 feet to Corner No. 1;
- thence EAST 300 feet to the North End Center;
- thence EAST 300 feet to Corner No. 2;
- thence Southerly 1500 feet to Corner No. 3;
- thence West 300 feet to the South End Center;
- thence West 300 feet to Corner No. 4;
- thence Northerly 1500 feet to Corner No. 1.

This Certificate is prepared, posted, and recorded as a relocation of the Copperstone # 3 Lode Mining Claim recorded in the office of the La Paz County Recorder at 86-2302 for the purposes of appropriating under the Mining Law of 1872, as amended, and the laws of the State of Arizona all ground within the boundaries herein defined, and for the purpose of correcting any error, irregularity, omission, incompleteness or defect, if any, which may have existed in the original location or record thereof and to secure all the benefits of the mining law.

DATED AND POSTED on the ground the 16<sup>th</sup> day of August, 1995.

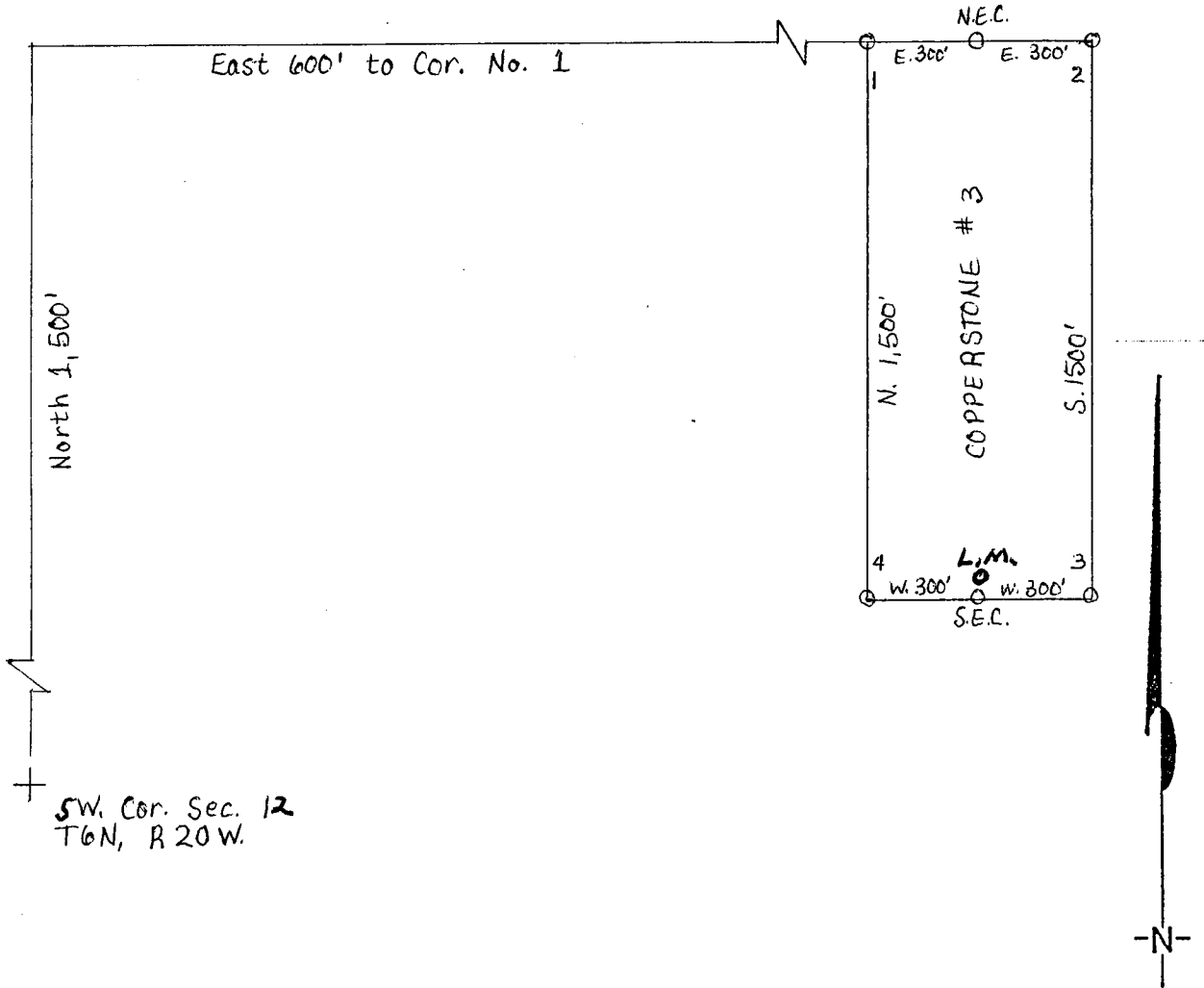
Locator: Dan Patch  
Dan Patch, Trustee  
The Patch Living Trust  
6850 North 86th Street  
Scottsdale, Arizona 85250

By: \_\_\_\_\_, Agent

RECEIVED  
B.L.M.  
ARIZONA STATE OFFICE  
AUG 32 9 27 AM '95  
RECEIVED  
B.L.M.  
ARIZONA STATE OFFICE  
AUG 30 9 48 AM '95

Certificate of Location Pursuant to A. R. S. & 27-203

A MC 395233



1. Name of Claim Copperstone # 3
2. Type of Claim Lode
3. The Claim is located in Sections 12, Township 6N, Range 20W, G. & S. R. M.
4. Scale: 1" = 500'
5. The Claim is situated in La Paz County, Arizona.
6. Type of corner and location monuments used: 4" & 2" PVC Pipe

Instructions for Completion:

- (i) If land is surveyed, a corner of the claim must be tied by a course and distance to a monument of the Public Land Survey; if the land is unsurveyed, a corner must be tied by course and distance to an established survey monument of a United States Government Agency or a United States Mineral Monument; if no such monuments are available, one corner of the claim must be tied by course and distance to some prominent natural object or other permanent monument as shown on Plat.
- (ii) North arrow must be shown on Plat.
- (iii) Bearing and distances between corners must be shown on Plat.

RECORDED AT THE REQUEST OF  
AND RETURN TO:

Dan Patch, Trustee  
The Patch Living Trust  
6850 North 86th Street  
Scottsdale, Arizona 85250



95- 03969

\*OFFICIAL RECORDS OF LA PAZ COUNTY, AZ\*  
\*PATRICIA WALL, LA PAZ COUNTY RECORDER\*  
REC REQ BY: MARY LU PATCH  
18 AUG 1995 08:04 AM PAGE 1 OF 2  
RECORDING FEE \$ 9.00

ARIZONA CERTIFICATE OF LOCATION OF LODE MINING CLAIM

THIS IS TO CERTIFY THAT Dan Patch, Trustee of The Patch Living Trust, hereby locates, and claims in compliance with all federal, state and local laws and customs applicable thereto the following described valuable lode or vein mineral deposit:

The name of this claim is the Copperstone # 4 Lode Mining Claim.

This claim is 1500 feet in length and 600 feet in width. The general course of this claim is North-South and it is situated in the Plomosa Mining District, La Paz County, Arizona. The monument at which this location notice is posted lies within the boundaries of the claim within approximately 10 feet North of the center monument of the South end line. This claim runs from the location monument on which this notice is posted 1490 feet in a North direction to the North end line and 10 feet in a South direction to the South end line and is also marked by six monuments, one at each corner and one at the center of each end line of the claim, making the claim in the form of a parallelogram. The location monument at which this notice is posted is situated within Section 12, T. 6 North, R. 20 West, G.&S.R.M., and this claim encompasses portions of the quarter section, subdivision(s), Section(s), Township and Range as follows:

South West 1/4 Section 12 T6N R20W G+S.R.B-M

The locality of this claim with reference to some natural object or permanent monument and additional information (if any) concerning its locality are as follows:

beginning at the South West corner of Section 12, T. 6 North, R. 20 West, G.&S.R.M., thence North 1500 feet, and

- thence EAST 600 feet to Corner No. 1;
- thence West 300 feet to the North End Center;
- thence West 300 feet to Corner No. 2;
- thence Southerly 1500 feet to Corner No. 3;
- thence EAST 300 feet to the South End Center;
- thence EAST 300 feet to Corner No. 4;
- thence Northerly 1500 feet to Corner No. 1.

RECEIVED  
BLM  
ARIZONA STATE OFFICE  
AUG 31 9 27 AM '95

This Certificate is prepared, posted, and recorded as a relocation of the Copperstone # 4 Lode Mining Claim recorded in the office of the La Paz County Recorder at 86-2303 for the purposes of appropriating under the Mining Law of 1872, as amended, and the laws of the State of Arizona all ground within the boundaries herein defined, and for the purpose of correcting any error, irregularity, omission, incompleteness or defect, if any, which may have existed in the original location or record thereof and to secure all the benefits of the mining law.

RECEIVED  
BLM  
ARIZONA STATE OFFICE  
SEP 1 9 48 AM '95

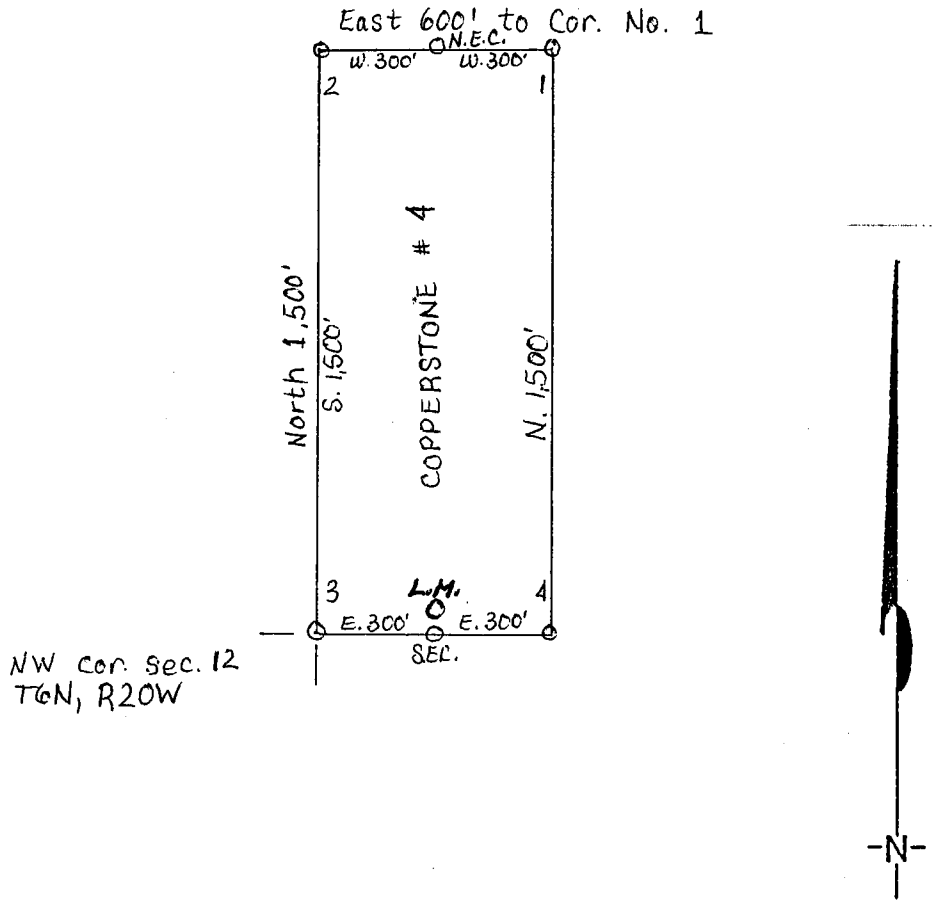
DATED AND POSTED on the ground the 16<sup>th</sup> day of August, 1995.

Locator: Dan Patch  
Dan Patch, Trustee  
The Patch Living Trust  
6850 North 86th Street  
Scottsdale, Arizona 85250

By: \_\_\_\_\_, Agent

Certificate of Location Pursuant to A. R. S. & 27-203

A MC 335234




1. Name of Claim Copperstone # 4
2. Type of Claim Lode
3. The Claim is located in Sections 12, Township 6N, Range 20W, G. & S. R. M.
4. Scale: 1" = 500'
5. The Claim is situated in La Paz County, Arizona.
6. Type of corner and location monuments used: 4" x 2" PVC Pipe

Instructions for Completion:

- (i) If land is surveyed, a corner of the claim must be tied by a course and distance to a monument of the Public Land Survey; if the land is unsurveyed, a corner must be tied by course and distance to an established survey monument of a United States Government Agency or a United States Mineral Monument; if no such monuments are available, one corner of the claim must be tied by course and distance to some prominent natural object or other permanent monument as shown on Plat.
- (ii) North arrow must be shown on Plat.
- (iii) Bearing and distances between corners must be shown on Plat.

RECORDED AT THE REQUEST OF  
AND RETURN TO:



95- 03970

\*OFFICIAL RECORDS OF LA PAZ COUNTY, AZ\*  
\*PATRICIA WALL, LA PAZ COUNTY RECORDER\*  
REC REQ BY: MARY LU PATCH  
18 AUG 1995 08:04 AM PAGE 1 of 2  
RECORDING FEE \$ 9.00

Dan Patch, Trustee  
The Patch Living Trust  
6850 North 86th Street  
Scottsdale, Arizona 85250

ARIZONA CERTIFICATE OF LOCATION OF LODE MINING CLAIM

THIS IS TO CERTIFY THAT Dan Patch, Trustee of The Patch Living Trust, hereby locates, and claims in compliance with all federal, state and local laws and customs applicable thereto the following described valuable lode or vein mineral deposit:

The name of this claim is the Copperstone # 5 Lode Mining Claim.

This claim is 1500 feet in length and 600 feet in width. The general course of this claim is North-South and it is situated in the Plomosa Mining District, La Paz County, Arizona. The monument at which this location notice is posted lies within the boundaries of the claim within approximately 10 feet North of the center monument of the South end line. This claim runs from the location monument on which this notice is posted 1490 feet in a North direction to the North end line and 10 feet in a South direction to the South end line and is also marked by six monuments, one at each corner and one at the center of each end line of the claim, making the claim in the form of a parallelogram. The location monument at which this notice is posted is situated within Section 11, T. 6 North, R. 20 West, G.&S.R.M., and this claim encompasses portions of the quarter section, subdivision(s), Section(s), Township and Range as follows:

S.E. 1/4 Section 11 T6N R20W G+S.R.B.M

The locality of this claim with reference to some natural object or permanent monument and additional information (if any) concerning its locality are as follows:

beginning at the Southeast corner of Section 11, T. 6 North, R. 20 West, G.&S.R.M., thence Northerly 1500 feet, and —

- feet to Corner No. 1;
- thence West 300 feet to the North End Center;
- thence West 300 feet to Corner No. 2;
- thence Southerly 1500 feet to Corner No. 3;
- thence East 300 feet to the South End Center;
- thence East 300 feet to Corner No. 4;
- thence Northerly 1500 feet to Corner No. 1.

This Certificate is prepared, posted, and recorded as a relocation of the Copperstone # 5 Lode Mining Claim recorded in the office of the La Paz County Recorder at 86-2304 for the purposes of appropriating under the Mining Law of 1872, as amended, and the laws of the State of Arizona all ground within the boundaries herein defined, and for the purpose of correcting any error, irregularity, omission, incompleteness or defect, if any, which may have existed in the original location or record thereof and to secure all the benefits of the mining law.

DATED AND POSTED on the ground the 16<sup>th</sup> day of August, 1995.

Locator:

Dan Patch

Dan Patch, Trustee  
The Patch Living Trust  
6850 North 86th Street  
Scottsdale, Arizona 85250

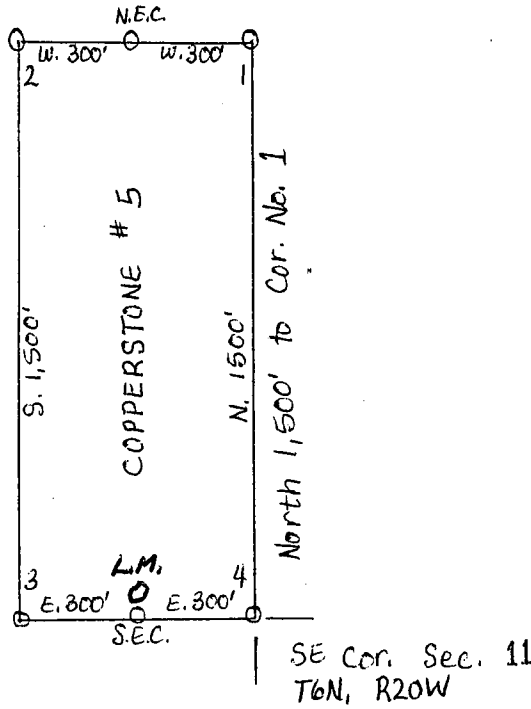
By: \_\_\_\_\_, Agent

A HC 335295

RECEIVED  
B.L.M.  
ARIZONA STATE OFFICE  
Aug 31 9 27 AM '95  
RECEIVED  
B.L.M.  
ARIZONA STATE OFFICE  
9 48 AM '95

Certificate of Location Pursuant to A. R. S. & 27-203

A H C 335235



1. Name of Claim Copperstone # 5
2. Type of Claim Lode
3. The Claim is located in Sections 11, Township 6N, Range 20W, G. & S. R. M.
4. Scale: 1" = 500'
5. The Claim is situated in La Paz County, Arizona.
6. Type of corner and location monuments used: 4" x 2" PVC Pipe

Instructions for Completion:

- (i) If land is surveyed, a corner of the claim must be tied by a course and distance to a monument of the Public Land Survey; if the land is unsurveyed, a corner must be tied by course and distance to an established survey monument of a United States Government Agency or a United States Mineral Monument; if no such monuments are available, one corner of the claim must be tied by course and distance to some prominent natural object or other permanent monument as shown on Plat.
- (ii) North arrow must be shown on Plat.
- (iii) Bearing and distances between corners must be shown on Plat.

RECORDED AT THE REQUEST OF  
AND RETURN TO:

Dan Patch, Trustee  
The Patch Living Trust  
6850 North 86th Street  
Scottsdale, Arizona 85250



95- 03971

\*OFFICIAL RECORDS OF LA PAZ COUNTY, AZ\*  
\*PATRICIA WALL, LA PAZ COUNTY RECORDER\*  
REC REQ BY: MARY LU PATCH  
18 AUG 1995 08:04 AM PAGE 1 OF 2  
RECORDING FEE \$ 9.00

ARIZONA CERTIFICATE OF LOCATION OF LODE MINING CLAIM

THIS IS TO CERTIFY THAT Dan Patch, Trustee of The Patch Living Trust, hereby locates, and claims in compliance with all federal, state and local laws and customs applicable thereto the following described valuable lode or vein mineral deposit:

The name of this claim is the Copperstone # 6 Lode Mining Claim.

This claim is 1500 feet in length and 600 feet in width. The general course of this claim is North-South and it is situated in the Plomosa Mining District, La Paz County, Arizona. The monument at which this location notice is posted lies within the boundaries of the claim within approximately 10 feet North of the center monument of the South end line. This claim runs from the location monument on which this notice is posted 1490 feet in a North direction to the North end line and 10 feet in a South direction to the South end line and is also marked by six monuments, one at each corner and one at the center of each end line of the claim, making the claim in the form of a parallelogram. The location monument at which this notice is posted is situated within Section 23, T. 6 North, R. 20 West, G.&S.R.M., and this claim encompasses portions of the quarter section, subdivision(s), Section(s), Township and Range as follows:

North West 1/4 Section 23 T6N R 20W G&S.R.B.M

The locality of this claim with reference to some natural object or permanent monument and additional information (if any) concerning its locality are as follows: beginning at the North West corner of Section 13, T. 6 North, R. 20 West, G.&S.R.M., thence Southerly 6,780 feet, and

	<u>West</u>	<u>200</u>	feet to Corner No. 1;
thence	<u>East</u>	<u>300</u>	feet to the <u>South</u> End Center;
thence	<u>East</u>	<u>300</u>	feet to Corner No. 2;
thence	<u>North</u>	<u>1500</u>	feet to Corner No. 3;
thence	<u>West</u>	<u>300</u>	feet to the <u>North</u> End Center;
thence	<u>West</u>	<u>300</u>	feet to Corner No. 4;
thence	<u>Southerly</u>	<u>1500</u>	feet to Corner No. 1.

RECEIVED  
B.L.M.  
ARIZONA STATE OFFICE  
AUG 32 9 27 AM '95

This Certificate is prepared, posted, and recorded as a relocation of the Copperstone # 6 Lode Mining Claim recorded in the office of the La Paz County Recorder at 86-2305 for the purposes of appropriating under the Mining Law of 1872, as amended, and the laws of the State of Arizona all ground within the boundaries herein defined, and for the purpose of correcting any error, irregularity, omission, incompleteness or defect, if any, which may have existed in the original location or record thereof and to secure all the benefits of the mining law.

RECEIVED  
B.L.M.  
ARIZONA STATE OFFICE  
AUG 31 9 48 AM '95

DATED AND POSTED on the ground the 17<sup>th</sup> day of August, 1995.

Locator:

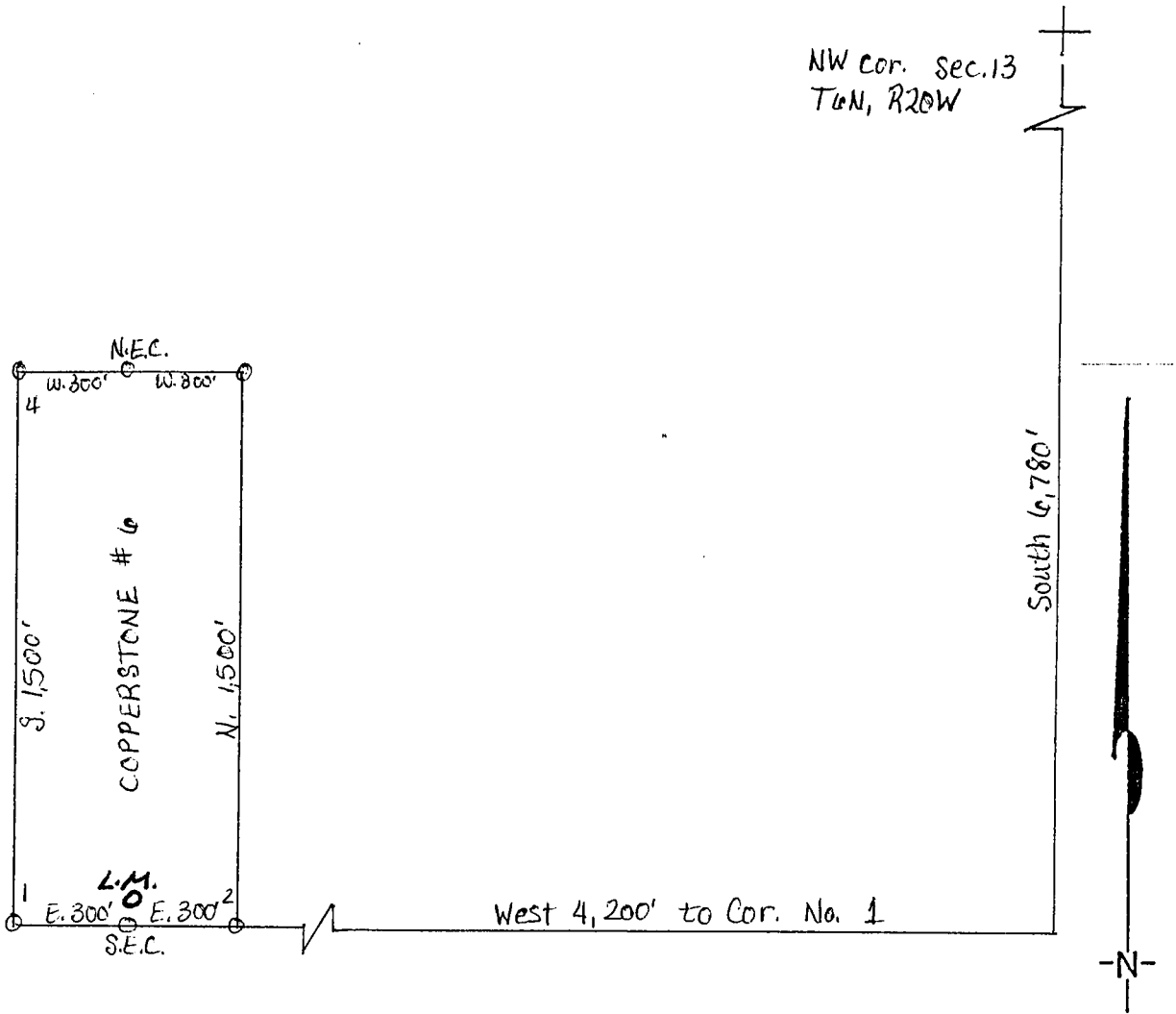
Dan Patch

Dan Patch, Trustee  
The Patch Living Trust  
6850 North 86th Street  
Scottsdale, Arizona 85250

By: \_\_\_\_\_, Agent

A.M.C 335236

Certificate of Location Pursuant to A. R. S. & 27-203



1. Name of Claim Copperstone # 6
2. Type of Claim Lode
3. The Claim is located in Sections 23, Township 6N, Range 20W, G. & S. R. M.
4. Scale: 1" = 500'
5. The Claim is situated in La Paz County, Arizona.
6. Type of corner and location monuments used: 4" + 2" PVC Pipe

Instructions for Completion:

- (i) If land is surveyed, a corner of the claim must be tied by a course and distance to a monument of the Public Land Survey; if the land is unsurveyed, a corner must be tied by course and distance to an established survey monument of a United States Government Agency or a United States Mineral Monument; if no such monuments are available, one corner of the claim must be tied by course and distance to some prominent natural object or other permanent monument as shown on Plat.
- (ii) North arrow must be shown on Plat.
- (iii) Bearing and distances between corners must be shown on Plat.





95- 03972

RECORDED AT THE REQUEST OF  
AND RETURN TO:

Dan Patch, Trustee  
The Patch Living Trust  
6850 North 86th Street  
Scottsdale, Arizona 85250

\*OFFICIAL RECORDS OF LA PAZ COUNTY, AZ\*  
\*PATRICIA WALL, LA PAZ COUNTY RECORDER\*  
REC REQ BY: MARY LU PATCH  
18 AUG 1995 08:04 AM PAGE 1 of 2  
RECORDING FEE \$ 9.00

ARIZONA CERTIFICATE OF LOCATION OF LODGE MINING CLAIM

THIS IS TO CERTIFY THAT Dan Patch, Trustee of The Patch Living Trust, hereby locates, and claims in compliance with all federal, state and local laws and customs applicable thereto the following described valuable lode or vein mineral deposit:

The name of this claim is the Copperstone # 7 Lode Mining Claim.

This claim is 1500 feet in length and 600 feet in width. The general course of this claim is North-South and it is situated in the Plomosa Mining District, La Paz County, Arizona. The monument at which this location notice is posted lies within the boundaries of the claim within approximately 10 feet North of the center monument of the South end line. This claim runs from the location monument on which this notice is posted 1490 feet in a North direction to the North end line and 10 feet in a South direction to the South end line and is also marked by six monuments, one at each corner and one at the center of each end line of the claim, making the claim in the form of a parallelogram. The location monument at which this notice is posted is situated within Section 23, T. 6 North, R. 20 West, G.&S.R.M., and this claim encompasses portions of the quarter section, subdivision(s), Section(s), Township and Range as follows:

NW 1/4 Section 23 T6N R20W G + S.R. B.M

The locality of this claim with reference to some natural object or permanent monument and additional information (if any) concerning its locality are as follows: beginning at the Northwest corner of Section 13, T. 6 North, R. 20 West, G.&S.R.M., thence South 6780 feet, and

- thence West 4200 feet to Corner No. 1;
- thence West 300 feet to the South End Center;
- thence West 300 feet to Corner No. 2;
- thence North 1500 feet to Corner No. 3;
- thence East 300 feet to the North End Center;
- thence East 300 feet to Corner No. 4;
- thence South 1500 feet to Corner No. 1.

This Certificate is prepared, posted, and recorded as a relocation of the Copperstone # 7 Lode Mining Claim recorded in the office of the La Paz County Recorder at 86-2306 for the purposes of appropriating under the Mining Law of 1872, as amended, and the laws of the State of Arizona all ground within the boundaries herein defined, and for the purpose of correcting any error, irregularity, omission, incompleteness or defect, if any, which may have existed in the original location or record thereof and to secure all the benefits of the mining law.

DATED AND POSTED on the ground the 17<sup>th</sup> day of August, 1995.

Locator:

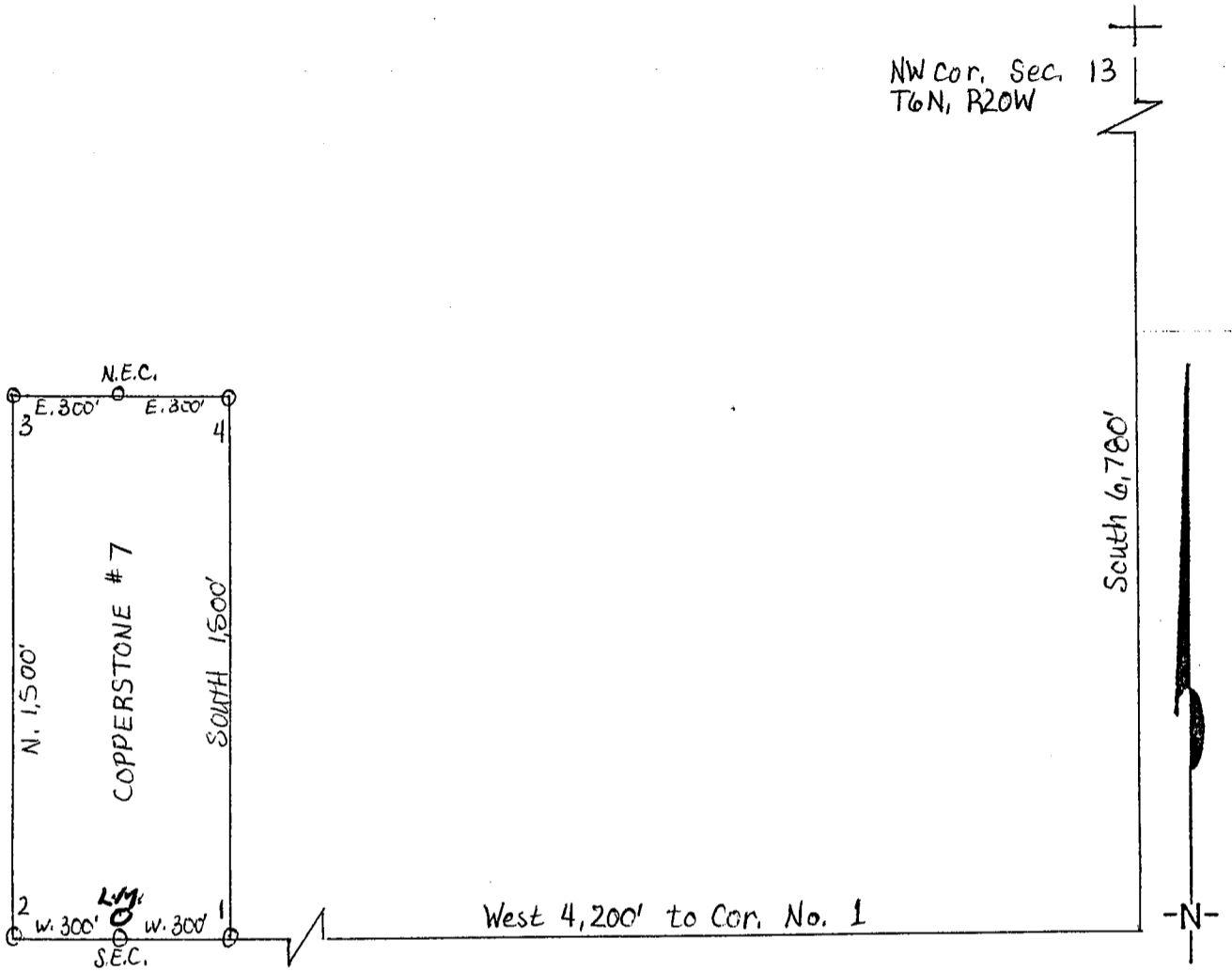
Dan Patch

Dan Patch, Trustee  
The Patch Living Trust  
6850 North 86th Street  
Scottsdale, Arizona 85250

By: \_\_\_\_\_, Agent

RECEIVED  
BLM  
ARIZONA STATE OFFICE  
Aug 31 9 28 AM '95  
RECEIVED  
BLM  
ARIZONA STATE OFFICE  
9 48 AM '95

Certificate of Location Pursuant to A. R. S. & 27-203



A MC 335237


1. Name of Claim Copperstone # 7
2. Type of Claim Lode
3. The Claim is located in Sections 23, Township 6N, Range 20W, G. & S. R. M.
4. Scale: 1" = 500'
5. The Claim is situated in La Paz County, Arizona.
6. Type of corner and location monuments used: 4" x 2" PVC Pipe

Instructions for Completion:

- (i) If land is surveyed, a corner of the claim must be tied by a course and distance to a monument of the Public Land Survey; if the land is unsurveyed, a corner must be tied by course and distance to an established survey monument of a United States Government Agency or a United States Mineral Monument; if no such monuments are available, one corner of the claim must be tied by course and distance to some prominent natural object or other permanent monument as shown on Plat.
- (ii) North arrow must be shown on Plat.
- (iii) Bearing and distances between corners must be shown on Plat.

RECORDED AT THE REQUEST OF  
AND RETURN TO:

Dan Patch, Trustee  
The Patch Living Trust  
6850 North 86th Street  
Scottsdale, Arizona 85250



95- 03973

\*OFFICIAL RECORDS OF LA PAZ COUNTY, AZ\*  
\*PATRICIA WALL, LA PAZ COUNTY RECORDER\*  
REC REQ BY: MARY LU PATCH  
18 AUG 1995 08:04 AM PAGE 1 OF 2  
RECORDING FEE \$ 9.00

ARIZONA CERTIFICATE OF LOCATION OF LODE MINING CLAIM

THIS IS TO CERTIFY THAT Dan Patch, Trustee of The Patch Living Trust, hereby locates, and claims in compliance with all federal, state and local laws and customs applicable thereto the following described valuable lode or vein mineral deposit:

The name of this claim is the Copperstone # 8 Lode Mining Claim.

This claim is 1500 feet in length and 600 feet in width. The general course of this claim is North-South and it is situated in the Plomosa Mining District, La Paz County, Arizona. The monument at which this location notice is posted lies within the boundaries of the claim within approximately 10 feet south of the center monument of the North end line. This claim runs from the location monument on which this notice is posted 1490 feet in a south direction to the south end line and 10 feet in a North direction to the North end line and is also marked by six monuments, one at each corner and one at the center of each end line of the claim, making the claim in the form of a parallelogram. The location monument at which this notice is posted is situated within Section 23, T. 6 North, R. 20 West, G.&S.R.M., and this claim encompasses portions of the quarter section, subdivision(s), Section(s), Township and Range as follows:

NW 1/4 AND SW 1/4 Section 23 T6N R20 G+S.R.B.M.

The locality of this claim with reference to some natural object or permanent monument and additional information (if any) concerning its locality are as follows: beginning at the Northwest corner of Section 13, T. 6 North, R. 20 West, G.&S.R.M., thence Southerly 6780 feet, and

- thence West 4200 feet to Corner No. 1;
- thence West 300 feet to the North End Center;
- thence West 300 feet to Corner No. 2;
- thence Southerly 1500 feet to Corner No. 3;
- thence East 300 feet to the South End Center;
- thence East 300 feet to Corner No. 4;
- thence Northerly 1500 feet to Corner No. 1.

RECEIVED  
BLM  
ARIZONA STATE OFFICE  
AUG 31 9 28 AM '95

This Certificate is prepared, posted, and recorded as a relocation of the Copperstone # 8 Lode Mining Claim recorded in the office of the La Paz County Recorder at 86-2307 for the purposes of appropriating under the Mining Law of 1872, as amended, and the laws of the State of Arizona all ground within the boundaries herein defined, and for the purpose of correcting any error, irregularity, omission, incompleteness or defect, if any, which may have existed in the original location or record thereof and to secure all the benefits of the mining law.

RECEIVED  
BLM  
ARIZONA STATE OFFICE  
SEP 1 9 48 AM '95

DATED AND POSTED on the ground the 17<sup>th</sup> day of August, 1995.

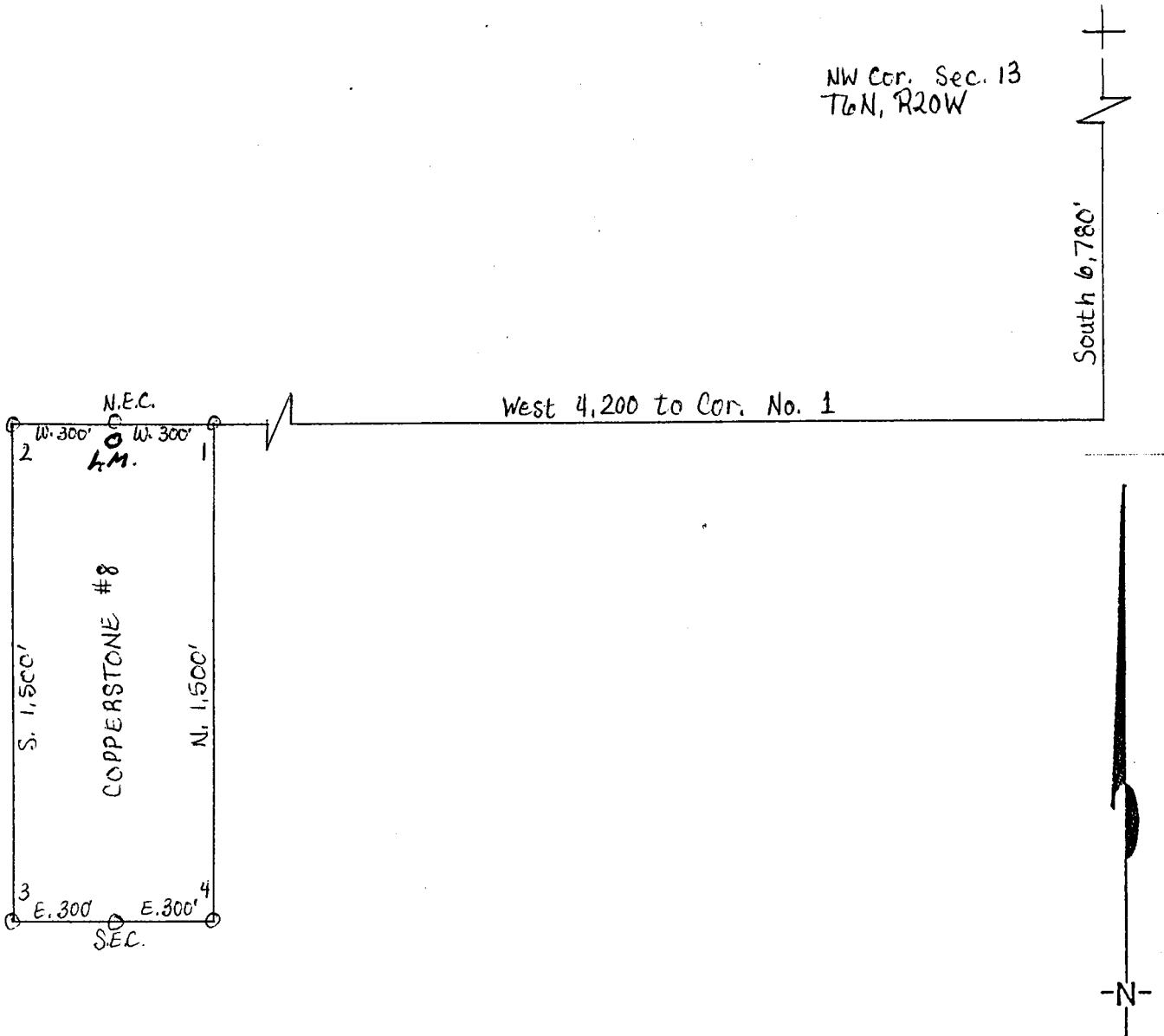
Locator:

Dan Patch

Dan Patch, Trustee  
The Patch Living Trust  
6850 North 86th Street  
Scottsdale, Arizona 85250

By: \_\_\_\_\_, Agent

Certificate of Location Pursuant to A. R. S. & 27-203



NW Cor. Sec. 13  
T6N, R20W

A MC 335238


1. Name of Claim Copperstone # 8
2. Type of Claim Lode
3. The Claim is located in Sections 23, Township 6N, Range 20W, G. & S. R. M.
4. Scale: 1" = 500'
5. The Claim is situated in La Paz County, Arizona.
6. Type of corner and location monuments used: 4" x 2" PVC Pipe

Instructions for Completion:

- (i) If land is surveyed, a corner of the claim must be tied by a course and distance to a monument of the Public Land Survey; if the land is unsurveyed, a corner must be tied by course and distance to an established survey monument of a United States Government Agency or a United States Mineral Monument; if no such monuments are available, one corner of the claim must be tied by course and distance to some prominent natural object or other permanent monument as shown on Plat.
- (ii) North arrow must be shown on Plat.
- (iii) Bearing and distances between corners must be shown on Plat.

RECORDED AT THE REQUEST OF  
AND RETURN TO:

Dan Patch, Trustee  
The Patch Living Trust  
6850 North 86th Street  
Scottsdale, Arizona 85250



95- 03974

\*OFFICIAL RECORDS OF LA PAZ COUNTY, AZ\*  
\*PATRICIA WALL, LA PAZ COUNTY RECORDER\*  
REC REQ BY: MARY LU PATCH  
18 AUG 1995 08:04 AM PAGE 1 OF 2  
RECORDING FEE \$ 9.00

ARIZONA CERTIFICATE OF LOCATION OF LODE MINING CLAIM

THIS IS TO CERTIFY THAT Dan Patch, Trustee of The Patch Living Trust, hereby locates, and claims in compliance with all federal, state and local laws and customs applicable thereto the following described valuable lode or vein mineral deposit:

The name of this claim is the Copperstone # 9 Lode Mining Claim.

This claim is 1500 feet in length and 600 feet in width. The general course of this claim is North-South and it is situated in the Plomosa Mining District, La Paz County, Arizona. The monument at which this location notice is posted lies within the boundaries of the claim within approximately 10 feet South of the center monument of the North end line. This claim runs from the location monument on which this notice is posted 1490 feet in a South direction to the South end line and 10 feet in a North direction to the North end line and is also marked by six monuments, one at each corner and one at the center of each end line of the claim, making the claim in the form of a parallelogram. The location monument at which this notice is posted is situated within Section 23, T. 6 North, R. 20 West, G.&S.R.M., and this claim encompasses portions of the quarter section, subdivision(s), Section(s), Township and Range as follows:

NW 1/4 AND SW 1/4 Section 23 T 6 N R 20 W G & S R B M

The locality of this claim with reference to some natural object or permanent monument and additional information (if any) concerning its locality are as follows: beginning at the Northwest corner of Section 13, T. 6 North, R. 20 West, G.&S.R.M., thence South 6780 feet, and

- thence West 4200 feet to Corner No. 1;
- thence East 300 feet to the North End Center;
- thence East 300 feet to Corner No. 2;
- thence Southerly 1500 feet to Corner No. 3;
- thence West 300 feet to the South End Center;
- thence West 300 feet to Corner No. 4;
- thence Northerly 1500 feet to Corner No. 1.

This Certificate is prepared, posted, and recorded as a relocation of the Copperstone # 9 Lode Mining Claim recorded in the office of the La Paz County Recorder at 86-2308 for the purposes of appropriating under the Mining Law of 1872, as amended, and the laws of the State of Arizona all ground within the boundaries herein defined, and for the purpose of correcting any error, irregularity, omission, incompleteness or defect, if any, which may have existed in the original location or record thereof and to secure all the benefits of the mining law.

DATED AND POSTED on the ground the 17<sup>th</sup> day of August, 1995.

Locator:

Dan Patch

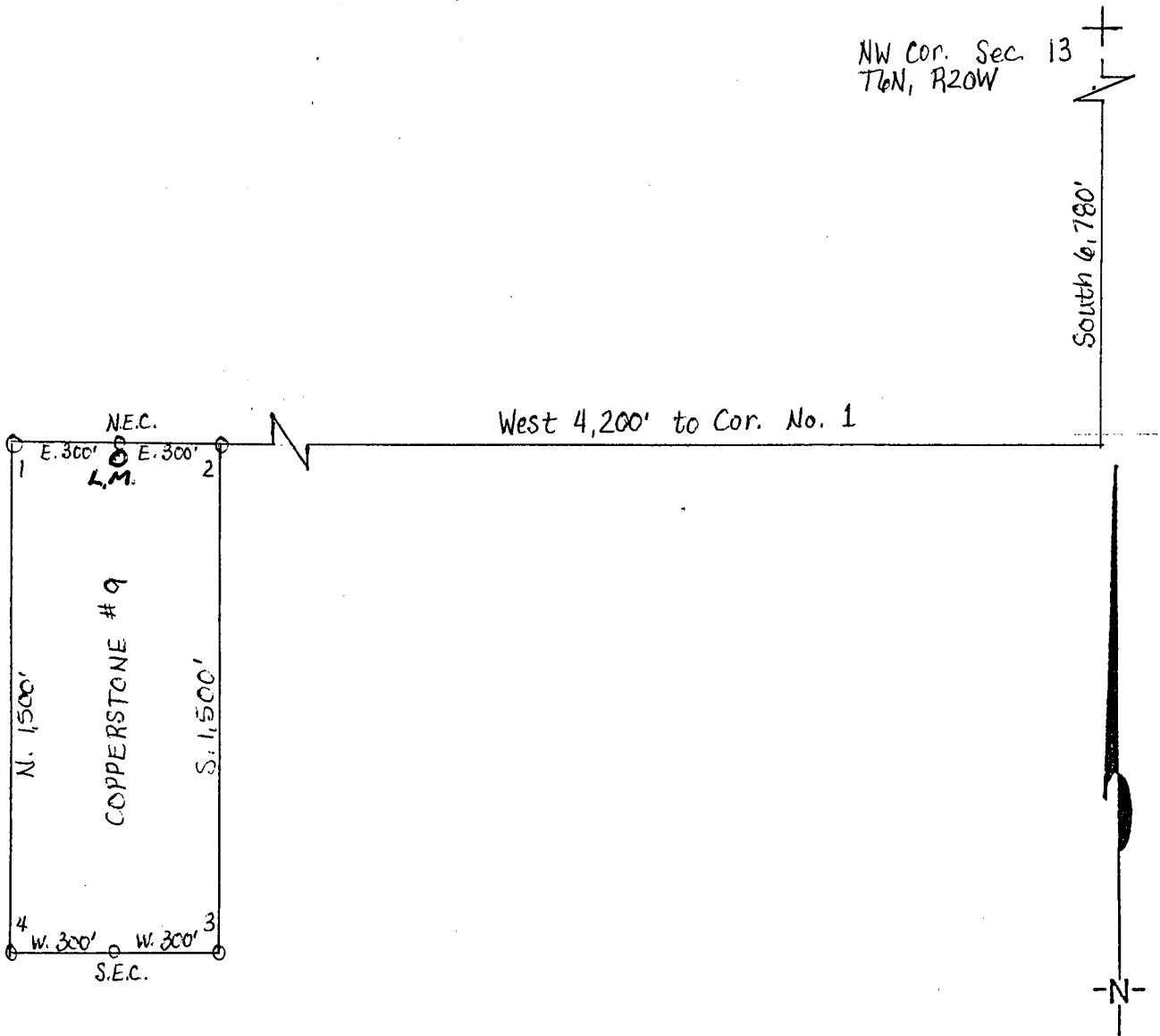
Dan Patch, Trustee  
The Patch Living Trust  
6850 North 86th Street  
Scottsdale, Arizona 85250

By: \_\_\_\_\_, Agent

HC 335239

RECEIVED  
BLM  
ARIZONA STATE OFFICE  
AUG 31 9 28 AM '95  
RECEIVED  
BLM  
ARIZONA STATE OFFICE  
SEP 1 9 48 AM '95

Certificate of Location Pursuant to A. R. S. & 27-203




1. Name of Claim Copperstone # 9
2. Type of Claim Lode
3. The Claim is located in Sections 23, Township 6N, Range 20W, G. & S. R. M.
4. Scale: 1" = 500'
5. The Claim is situated in La Paz County, Arizona.
6. Type of corner and location monuments used: 4"x2" PVC Pipe

Instructions for Completion:

- (i) If land is surveyed, a corner of the claim must be tied by a course and distance to a monument of the Public Land Survey; if the land is unsurveyed, a corner must be tied by course and distance to an established survey monument of a United States Government Agency or a United States Mineral Monument; if no such monuments are available, one corner of the claim must be tied by course and distance to some prominent natural object or other permanent monument as shown on Plat.
- (ii) North arrow must be shown on Plat.
- (iii) Bearing and distances between corners must be shown on Plat.

RECORDED AT THE REQUEST OF  
AND RETURN TO:

Dan Patch, Trustee  
The Patch Living Trust  
6850 North 86th Street  
Scottsdale, Arizona 85250



95- 03975

\*OFFICIAL RECORDS OF LA PAZ COUNTY, AZ\*  
\*PATRICIA WALL, LA PAZ COUNTY RECORDER\*  
REC REQ BY: MARY LU PATCH  
18 AUG 1995 08:04 AM PAGE 1 of 2  
RECORDING FEE \$ 9.00

ARIZONA CERTIFICATE OF LOCATION OF LODGE MINING CLAIM

THIS IS TO CERTIFY THAT Dan Patch, Trustee of The Patch Living Trust, hereby locates, and claims in compliance with all federal, state and local laws and customs applicable thereto the following described valuable lode or vein mineral deposit:

The name of this claim is the Copperstone # 10 Lode Mining Claim.

This claim is 1500 feet in length and 600 feet in width. The general course of this claim is North-South and it is situated in the Plomosa Mining District, La Paz County, Arizona. The monument at which this location notice is posted lies within the boundaries of the claim within approximately 10 feet North of the center monument of the South end line. This claim runs from the location monument on which this notice is posted 1490 feet in a North direction to the North end line and 10 feet in a South direction to the South end line and is also marked by six monuments, one at each corner and one at the center of each end line of the claim, making the claim in the form of a parallelogram. The location monument at which this notice is posted is situated within Section 23, T. 6 North, R. 20 West, G.&S.R.M., and this claim encompasses portions of the quarter section, subdivision(s), Section(s), Township and Range as follows:

SW 1/4 AND SE 1/4 Sec 14 AND NW 1/4 AND NE 1/4 Sec 23 T6N R 20W G+S RBM

The locality of this claim with reference to some natural object or permanent monument and additional information (if any) concerning its locality are as follows: beginning at the NW corner of Section 13, T. 6 North, R. 20 West, G.&S.R.M., thence South 5660 feet, and

	<u>West</u>	<u>2400</u>	feet to Corner No. 1;
thence	<u>West</u>	<u>300</u>	feet to the <u>South</u> End Center;
thence	<u>West</u>	<u>300</u>	feet to Corner No. 2;
thence	<u>Northerly</u>	<u>1500</u>	feet to Corner No. 3;
thence	<u>East</u>	<u>300</u>	feet to the <u>North</u> End Center;
thence	<u>East</u>	<u>300</u>	feet to Corner No. 4;
thence	<u>Southerly</u>	<u>1500</u>	feet to Corner No. 1.

This Certificate is prepared, posted, and recorded as a relocation of the Copperstone # 10 Lode Mining Claim recorded in the office of the La Paz County Recorder at 86-2309 for the purposes of appropriating under the Mining Law of 1872, as amended, and the laws of the State of Arizona all ground within the boundaries herein defined, and for the purpose of correcting any error, irregularity, omission, incompleteness or defect, if any, which may have existed in the original location or record thereof and to secure all the benefits of the mining law.

DATED AND POSTED on the ground the 17<sup>th</sup> day of August, 1995.

Locator:

Dan Patch

Dan Patch, Trustee  
The Patch Living Trust  
6850 North 86th Street  
Scottsdale, Arizona 85250

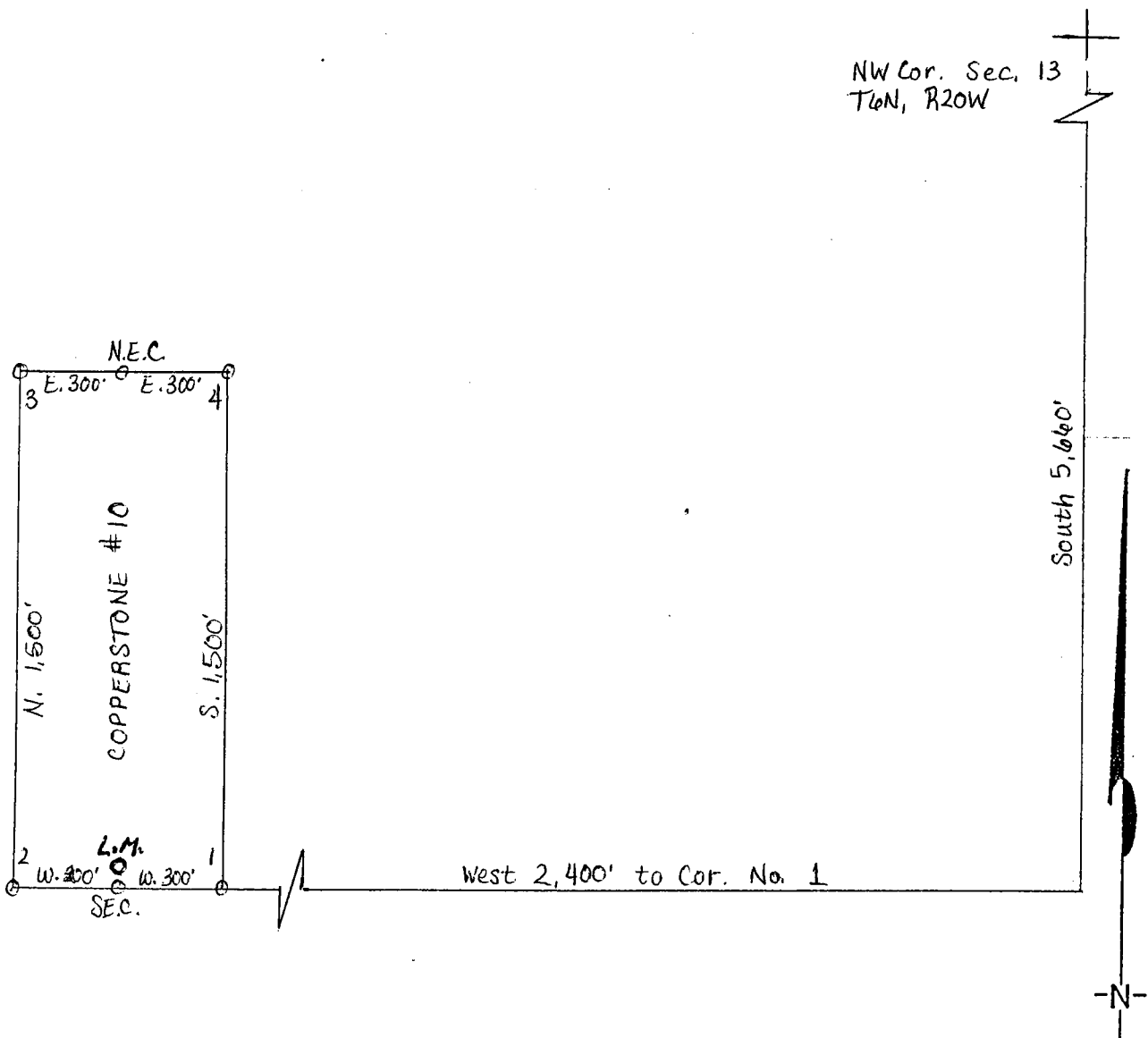
By: \_\_\_\_\_, Agent

A HC 335240

RECEIVED  
BLM  
ARIZONA STATE OFFICE  
SEP 3 9 28 AM '95

RECEIVED  
BLM  
ARIZONA STATE OFFICE  
SEP 1 9 48 AM '95

Certificate of Location Pursuant to A. R. S. & 27-203



1. Name of Claim Copperstone # 10
2. Type of Claim Lode
3. The Claim is located in Sections 14 AND 23, Township 6N., Range 20W, G. & S. R. M.
4. Scale: 1" = 500'
5. The Claim is situated in La Paz County, Arizona.
6. Type of corner and location monuments used: 4" x 2" PVC Pipe

Instructions for Completion:

- (i) If land is surveyed, a corner of the claim must be tied by a course and distance to a monument of the Public Land Survey; if the land is unsurveyed, a corner must be tied by course and distance to an established survey monument of a United States Government Agency or a United States Mineral Monument; if no such monuments are available, one corner of the claim must be tied by course and distance to some prominent natural object or other permanent monument as shown on Plat.
- (ii) North arrow must be shown on Plat.
- (iii) Bearing and distances between corners must be shown on Plat.



RECORDED AT THE REQUEST OF  
AND RETURN TO:



95- 03976

\*OFFICIAL RECORDS OF LA PAZ COUNTY, AZ\*  
\*PATRICIA WALL, LA PAZ COUNTY RECORDER\*  
REC REQ BY: MARY LU PATCH  
18 AUG 1995 08:04 AM PAGE 1 of 2  
RECORDING FEE \$ 9.00

Dan Patch, Trustee  
The Patch Living Trust  
6850 North 86th Street  
Scottsdale, Arizona 85250

ARIZONA CERTIFICATE OF LOCATION OF LODGE MINING CLAIM

THIS IS TO CERTIFY THAT Dan Patch, Trustee of The Patch Living Trust, hereby locates, and claims in compliance with all federal, state and local laws and customs applicable thereto the following described valuable lode or vein mineral deposit:

The name of this claim is the Copperstone # 11 Lode Mining Claim.

This claim is 1500 feet in length and 600 feet in width. The general course of this claim is North-South and it is situated in the Plomosa Mining District, La Paz County, Arizona. The monument at which this location notice is posted lies within the boundaries of the claim within approximately 10 feet North of the center monument of the South end line. This claim runs from the location monument on which this notice is posted 1490 feet in a North direction to the North end line and 10 feet in a South direction to the South end line and is also marked by six monuments, one at each corner and one at the center of each end line of the claim, making the claim in the form of a parallelogram. The location monument at which this notice is posted is situated within Section 23, T. 6 North, R. 20 West, G.&S.R.M., and this claim encompasses portions of the quarter section, subdivision(s), Section(s), Township and Range as follows:

SE 1/4 Sec. 14 NE 1/4 Sec 23 T6N R20W G+S.R.B.M.

The locality of this claim with reference to some natural object or permanent monument and additional information (if any) concerning its locality are as follows:

beginning at the Northwest corner of Section 13, T. 6 North, R. 20 West, G.&S.R.M., thence South 5660 feet, and

- thence West 2400 feet to Corner No. 1;
- thence East 300 feet to the South End Center;
- thence East 300 feet to Corner No. 2;
- thence Northealy 1500 feet to Corner No. 3;
- thence West 300 feet to the North End Center;
- thence West 300 feet to Corner No. 4;
- thence Southealy 1500 feet to Corner No. 1.

This Certificate is prepared, posted, and recorded as a relocation of the Copperstone # 11 Lode Mining Claim recorded in the office of the La Paz County Recorder at 86-2310 for the purposes of appropriating under the Mining Law of 1872, as amended, and the laws of the State of Arizona all ground within the boundaries herein defined, and for the purpose of correcting any error, irregularity, omission, incompleteness or defect, if any, which may have existed in the original location or record thereof and to secure all the benefits of the mining law.

DATED AND POSTED on the ground the 17<sup>th</sup> day of August, 1995.

Locator:

Dan Patch

Dan Patch, Trustee  
The Patch Living Trust  
6850 North 86th Street  
Scottsdale, Arizona 85250

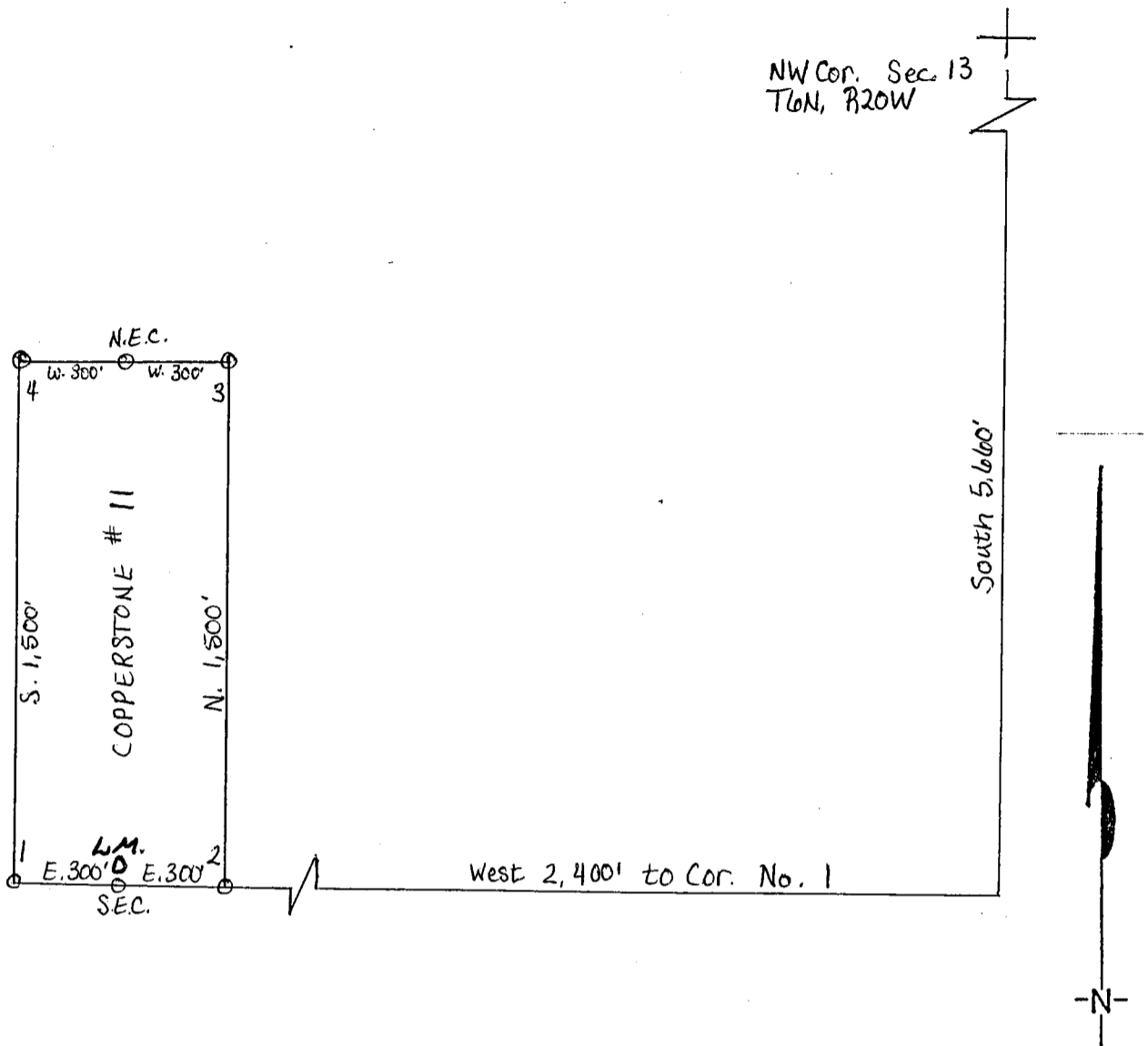
By: \_\_\_\_\_, Agent

AHC 385741

RECEIVED  
BLM  
ARIZONA STATE OFFICE  
AUG 31 9 28 AM '95

RECEIVED  
BLM  
ARIZONA STATE OFFICE  
SEP 1 9 48 AM '95

Certificate of Location Pursuant to A. R. S. & 27-203



A HC 335241

1. Name of Claim Copperstone # 11
2. Type of Claim Lode
3. The Claim is located in Sections 14 And 23, Township 6N, Range 20W, G. & S. R. M.
4. Scale: 1" = 500'
5. The Claim is situated in La Paz County, Arizona.
6. Type of corner and location monuments used: 4" + 2" PVC Pipe

Instructions for Completion:

- (i) If land is surveyed, a corner of the claim must be tied by a course and distance to a monument of the Public Land Survey; if the land is unsurveyed, a corner must be tied by course and distance to an established survey monument of a United States Government Agency or a United States Mineral Monument; if no such monuments are available, one corner of the claim must be tied by course and distance to some prominent natural object or other permanent monument as shown on Plat.
- (ii) North arrow must be shown on Plat.
- (iii) Bearing and distances between corners must be shown on Plat.

RECORDED AT THE REQUEST OF  
AND RETURN TO:

Dan Patch, Trustee  
The Patch Living Trust  
6850 North 86th Street  
Scottsdale, Arizona 85250



95- 03977

\*OFFICIAL RECORDS OF LA PAZ COUNTY, AZ\*  
\*PATRICIA WALL, LA PAZ COUNTY RECORDER\*  
REC REQ BY: MARY LU PATCH  
18 AUG 1995 08:04 AM PAGE 1 of 2  
RECORDING FEE \$ 9.00

ARIZONA CERTIFICATE OF LOCATION OF LODE MINING CLAIM

THIS IS TO CERTIFY THAT Dan Patch, Trustee of The Patch Living Trust, hereby locates, and claims in compliance with all federal, state and local laws and customs applicable thereto the following described valuable lode or vein mineral deposit:

The name of this claim is the Copperstone # 12 Lode Mining Claim.

This claim is 1500 feet in length and 600 feet in width. The general course of this claim is North-South and it is situated in the Plomosa Mining District, La Paz County, Arizona. The monument at which this location notice is posted lies within the boundaries of the claim within approximately 10 feet South of the center monument of the North end line. This claim runs from the location monument on which this notice is posted 1490 feet in a South direction to the South end line and 10 feet in a North direction to the North end line and is also marked by six monuments, one at each corner and one at the center of each end line of the claim, making the claim in the form of a parallelogram. The location monument at which this notice is posted is situated within Section 23, T. 6 North, R. 20 West, G.&S.R.M., and this claim encompasses portions of the quarter section, subdivision(s), Section(s), Township and Range as follows:

N 1/4 Sec 23 T6N R20W G&S R.B.M.

The locality of this claim with reference to some natural object or permanent monument and additional information (if any) concerning its locality are as follows: beginning at the Northwest corner of Section 13, T. 6 North, R. 20 West, G.&S.R.M., thence South 5660 feet, and

	<u>West</u>	<u>2400</u>	feet to Corner No. 1;
thence	<u>East</u>	<u>300</u>	feet to the <u>North</u> End Center;
thence	<u>East</u>	<u>300</u>	feet to Corner No. 2;
thence	<u>Southerly</u>	<u>1500</u>	feet to Corner No. 3;
thence	<u>West</u>	<u>300</u>	feet to the <u>South</u> End Center;
thence	<u>West</u>	<u>300</u>	feet to Corner No. 4;
thence	<u>Northerly</u>	<u>1500</u>	feet to Corner No. 1.

This Certificate is prepared, posted, and recorded as a relocation of the Copperstone # 12 Lode Mining Claim recorded in the office of the La Paz County Recorder at 86-2311 for the purposes of appropriating under the Mining Law of 1872, as amended, and the laws of the State of Arizona all ground within the boundaries herein defined, and for the purpose of correcting any error, irregularity, omission, incompleteness or defect, if any, which may have existed in the original location or record thereof and to secure all the benefits of the mining law.

DATED AND POSTED on the ground the 17<sup>th</sup> day of August, 1995.

Locator:

Dan Patch

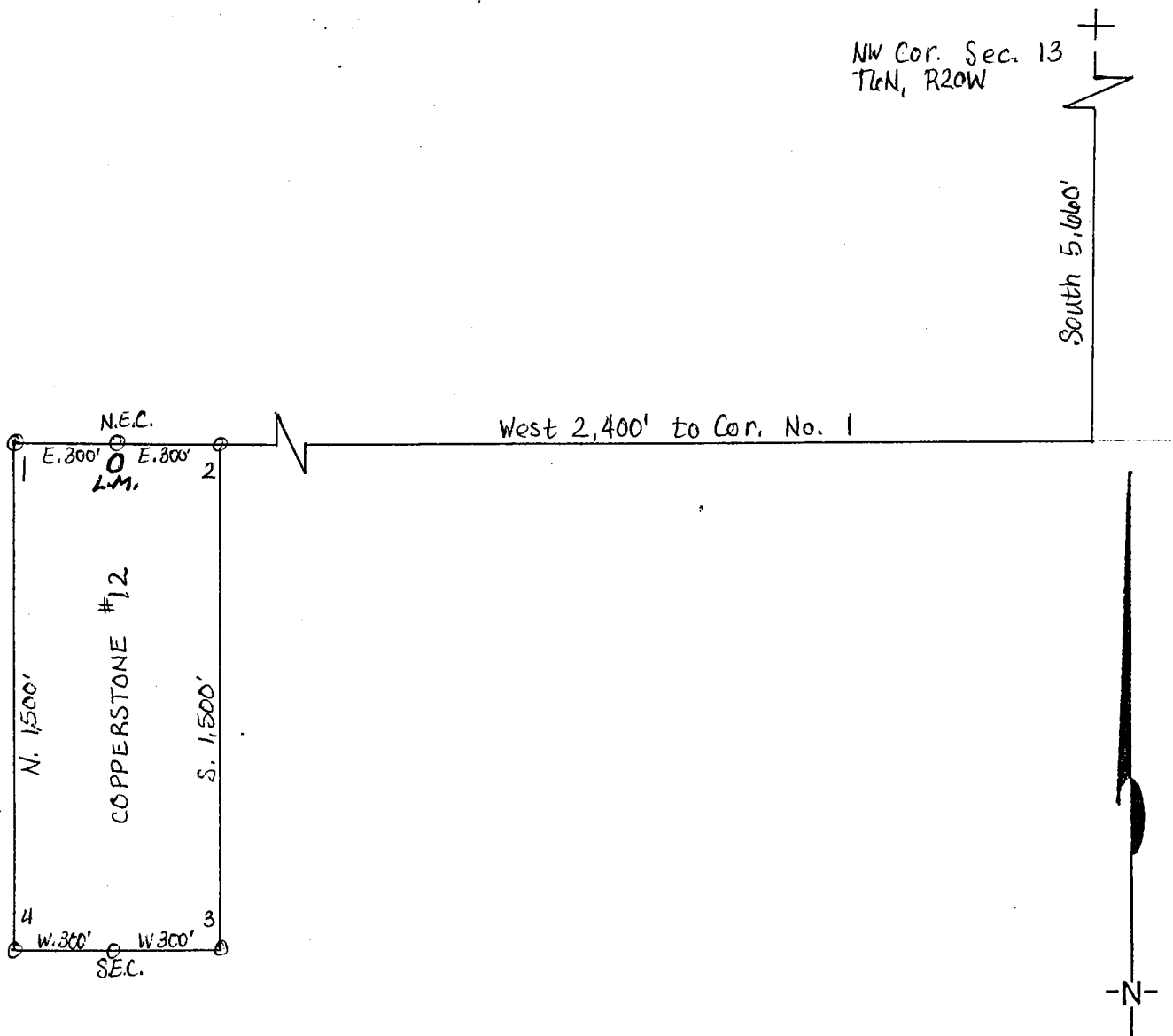
Dan Patch, Trustee  
The Patch Living Trust  
6850 North 86th Street  
Scottsdale, Arizona 85250

By: \_\_\_\_\_, Agent

RECEIVED  
BLM.  
ARIZONA STATE OFFICE  
AUG 31 9 29 AM '95  
RECEIVED  
BLM.  
ARIZONA STATE OFFICE  
AUG 31 9 48 AM '95

A  
H  
325242

Certificate of Location Pursuant to A. R. S. & 27-203



1. Name of Claim Copperstone # 12
2. Type of Claim Lode
3. The Claim is located in Sections 23, Township 6N, Range 20W, G. & S. R. M.
4. Scale: 1" = 500'
5. The Claim is situated in La Paz County, Arizona.
6. Type of corner and location monuments used: 4" x 2" PVC Pipe

Instructions for Completion:

- (i) If land is surveyed, a corner of the claim must be tied by a course and distance to a monument of the Public Land Survey; if the land is unsurveyed, a corner must be tied by course and distance to an established survey monument of a United States Government Agency or a United States Mineral Monument; if no such monuments are available, one corner of the claim must be tied by course and distance to some prominent natural object or other permanent monument as shown on Plat.
- (ii) North arrow must be shown on Plat.
- (iii) Bearing and distances between corners must be shown on Plat.

RECORDED AT THE REQUEST OF  
AND RETURN TO:



95- 03978

\*OFFICIAL RECORDS OF LA PAZ COUNTY, AZ\*  
\*PATRICIA WALL, LA PAZ COUNTY RECORDER\*  
REC REG BY: MARY LU PATCH  
18 AUG 1995 08:04 AM PAGE 1 OF 2  
RECORDING FEE \$ 9.00

Dan Patch, Trustee  
The Patch Living Trust  
6850 North 86th Street  
Scottsdale, Arizona 85250

ARIZONA CERTIFICATE OF LOCATION OF LODE MINING CLAIM

THIS IS TO CERTIFY THAT Dan Patch, Trustee of The Patch Living Trust, hereby locates, and claims in compliance with all federal, state and local laws and customs applicable thereto the following described valuable lode or vein mineral deposit:

The name of this claim is the Copperstone # 13 Lode Mining Claim.

This claim is 1500 feet in length and 600 feet in width. The general course of this claim is North-South and it is situated in the Plomosa Mining District, La Paz County, Arizona. The monument at which this location notice is posted lies within the boundaries of the claim within approximately 10 feet South of the center monument of the North end line. This claim runs from the location monument on which this notice is posted 1490 feet in a Southerly direction to the South end line and 10 feet in a Northerly direction to the North end line and is also marked by six monuments, one at each corner and one at the center of each end line of the claim, making the claim in the form of a parallelogram. The location monument at which this notice is posted is situated within Section 23, T. 6 North, R. 20 West, G.&S.R.M., and this claim encompasses portions of the quarter section, subdivision(s), Section(s), Township and Range as follows:

NE 1/4 and NW 1/4 Section 23 T6N R20W G+S.R.B.M.

The locality of this claim with reference to some natural object or permanent monument and additional information (if any) concerning its locality are as follows: beginning at the Northwest corner of Section 13, T. 6 North, R. 20 West, G.&S.R.M., thence South 5660 feet, and

- thence West 2400 feet to Corner No. 1;
- thence West 300 feet to the North End Center;
- thence West 300 feet to Corner No. 2;
- thence Southerly 1500 feet to Corner No. 3;
- thence East 300 feet to the South End Center;
- thence East 300 feet to Corner No. 4;
- thence Northerly 1500 feet to Corner No. 1.

This Certificate is prepared, posted, and recorded as a relocation of the Copperstone # 13 Lode Mining Claim recorded in the office of the La Paz County Recorder at 86-2312 for the purposes of appropriating under the Mining Law of 1872, as amended, and the laws of the State of Arizona all ground within the boundaries herein defined, and for the purpose of correcting any error, irregularity, omission, incompleteness or defect, if any, which may have existed in the original location or record thereof and to secure all the benefits of the mining law.

DATED AND POSTED on the ground the 17<sup>th</sup> day of August, 1995.

Locator:

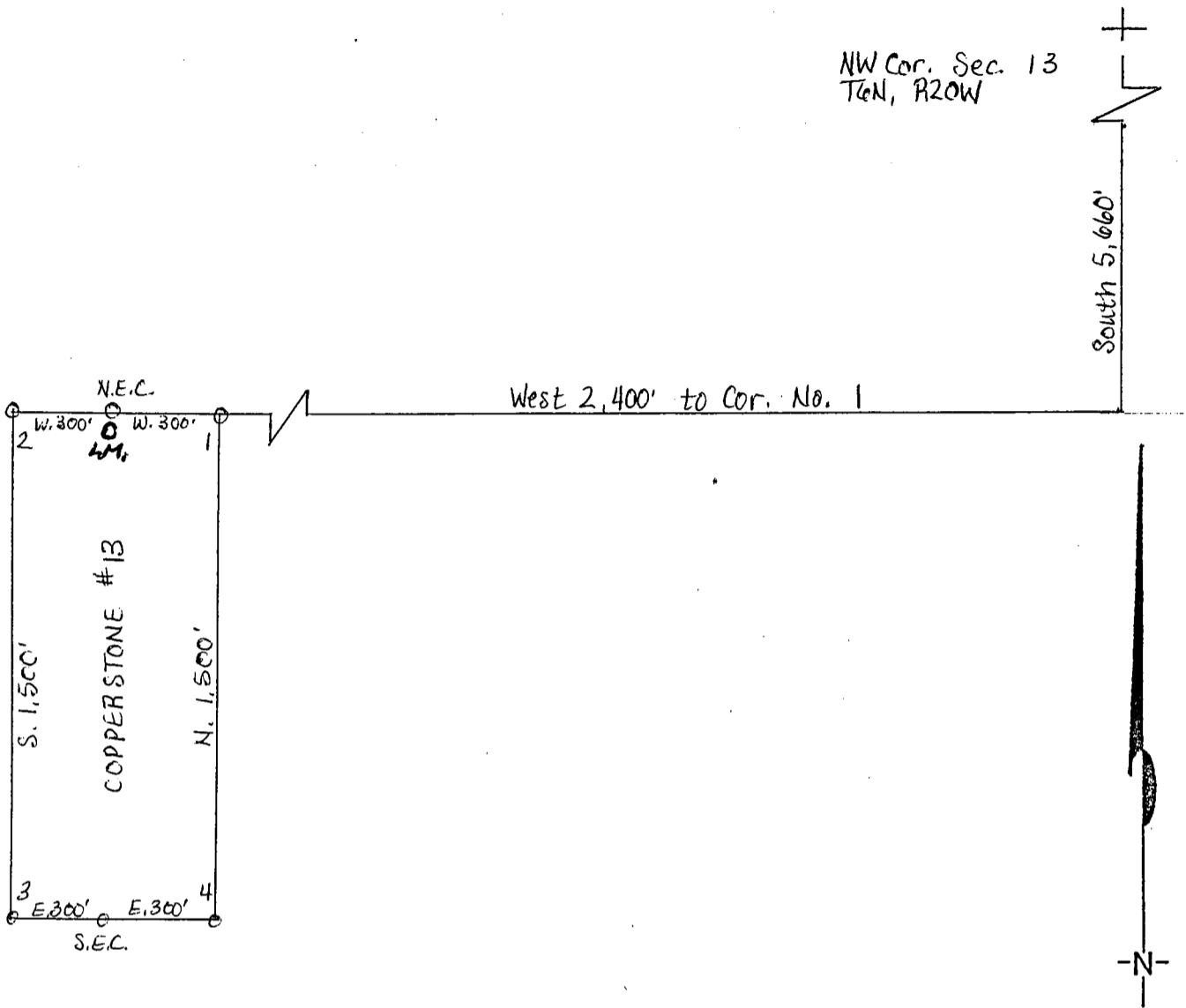
Dan Patch

Dan Patch, Trustee  
The Patch Living Trust  
6850 North 86th Street  
Scottsdale, Arizona 85250

By: \_\_\_\_\_, Agent

A MC 335242  
RECEIVED  
BLM  
ARIZONA STATE OFFICE  
JUL 31 9 29 AM '95  
RECEIVED  
BLM  
ARIZONA STATE OFFICE  
AUG 18 9 48 AM '95

Certificate of Location Pursuant to A. R. S. & 27-203



1. Name of Claim Copperstone # 13
2. Type of Claim Lode
3. The Claim is located in Sections 23, Township 6N, Range 20W, G. & S. R. M.
4. Scale: 1" = 500'
5. The Claim is situated in La Paz County, Arizona.
6. Type of corner and location monuments used: 4" x 2" PVC Pipe

Instructions for Completion:

- (i) If land is surveyed, a corner of the claim must be tied by a course and distance to a monument of the Public Land Survey; if the land is unsurveyed, a corner must be tied by course and distance to an established survey monument of a United States Government Agency or a United States Mineral Monument; if no such monuments are available, one corner of the claim must be tied by course and distance to some prominent natural object or other permanent monument as shown on Plat.
- (ii) North arrow must be shown on Plat.
- (iii) Bearing and distances between corners must be shown on Plat.



RECORDED AT THE REQUEST OF AND RETURN TO:

Dan Patch, Trustee  
The Patch Living Trust  
6850 North 86th Street  
Scottsdale, Arizona 85250

95- 03979

\*OFFICIAL RECORDS OF LA PAZ COUNTY, AZ\*  
\*PATRICIA WALL, LA PAZ COUNTY RECORDER\*  
REC REQ BY: MARY LU PATCH  
18 AUG 1995 08:04 AM PAGE 1 of 2  
RECORDING FEE \$ 9.00

ARIZONA CERTIFICATE OF LOCATION OF LODE MINING CLAIM

THIS IS TO CERTIFY THAT Dan Patch, Trustee of The Patch Living Trust, hereby locates, and claims in compliance with all federal, state and local laws and customs applicable thereto the following described valuable lode or vein mineral deposit:

The name of this claim is the Copperstone # 14 Lode Mining Claim.

This claim is 1500 feet in length and 600 feet in width. The general course of this claim is North-South and it is situated in the Plomosa Mining District, La Paz County, Arizona. The monument at which this location notice is posted lies within the boundaries of the claim within approximately 10 feet South of the center monument of the North end line. This claim runs from the location monument on which this notice is posted 1490 feet in a Southerly direction to the South end line and 10 feet in a Northerly direction to the North end line and is also marked by six monuments, one at each corner and one at the center of each end line of the claim, making the claim in the form of a parallelogram. The location monument at which this notice is posted is situated within Section 14, T. 6 North, R. 20 West, G.&S.R.M., and this claim encompasses portions of the quarter section, subdivision(s), Section(s), Township and Range as follows:

SE 1/4 and SW 1/4 Section 14 T 6 N R 20 W G & S. R. B. M.

The locality of this claim with reference to some natural object or permanent monument and additional information (if any) concerning its locality are as follows: beginning at the Northwest corner of Section 13, T. 6 North, R. 20 West, G.&S.R.M., thence South 2660 feet, and

- thence West 2400 feet to Corner No. 1;
- thence West 300 feet to the North End Center;
- thence West 300 feet to Corner No. 2;
- thence Southerly 1500 feet to Corner No. 3;
- thence EAST 300 feet to the South End Center;
- thence EAST 300 feet to Corner No. 4;
- thence Northerly 1500 feet to Corner No. 1.

This Certificate is prepared, posted, and recorded as a relocation of the Copperstone # 14 Lode Mining Claim recorded in the office of the La Paz County Recorder at 86-2313 for the purposes of appropriating under the Mining Law of 1872, as amended, and the laws of the State of Arizona all ground within the boundaries herein defined, and for the purpose of correcting any error, irregularity, omission, incompleteness or defect, if any, which may have existed in the original location or record thereof and to secure all the benefits of the mining law.

DATED AND POSTED on the ground the 17<sup>th</sup> day of August, 1995.

Locator:

Dan Patch

Dan Patch, Trustee  
The Patch Living Trust  
6850 North 86th Street  
Scottsdale, Arizona 85250

By: \_\_\_\_\_, Agent

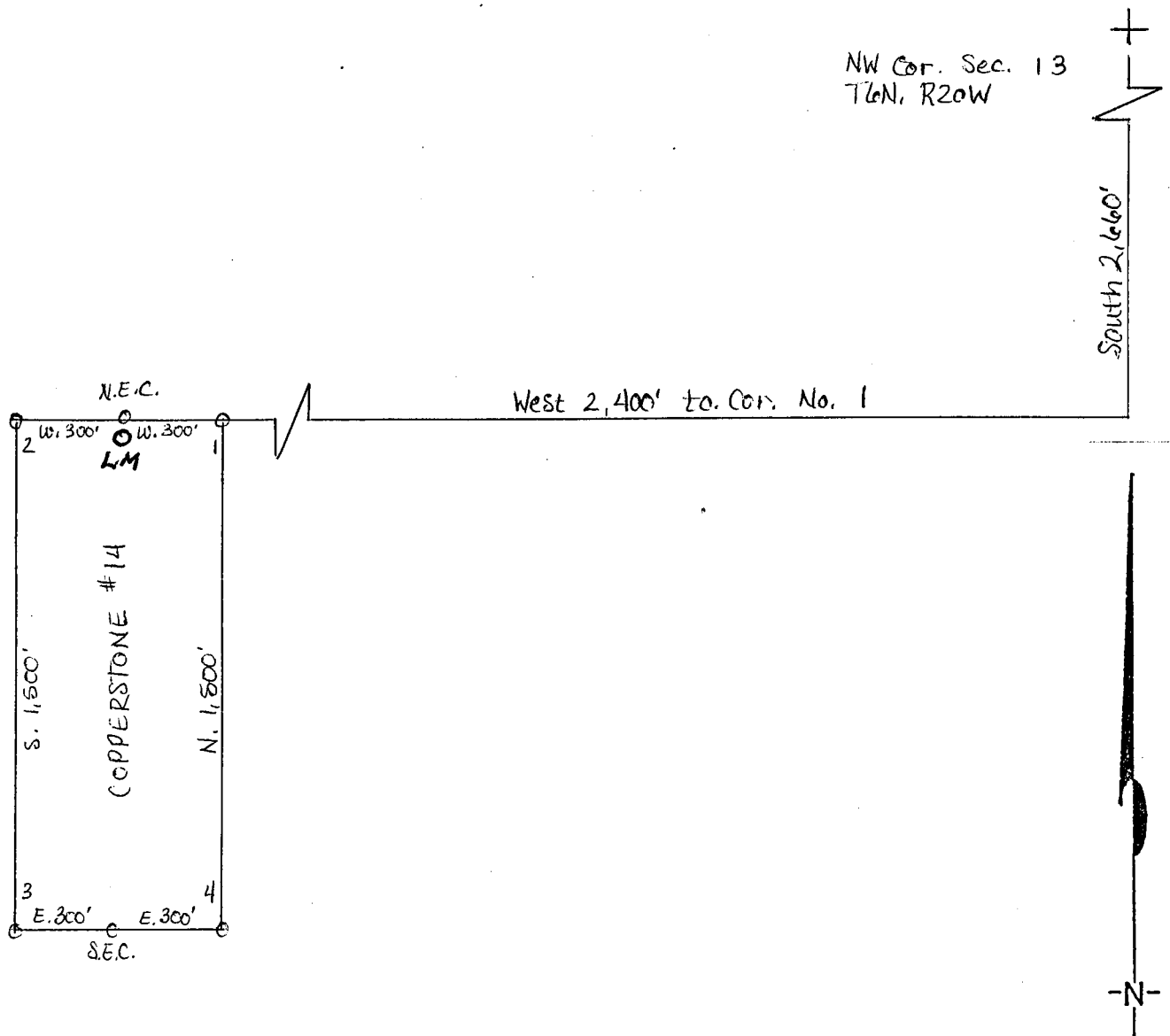
FILED  
M.C.  
335244

RECEIVED  
BLM  
ARIZONA STATE OFFICE  
SEP 3 9 29 AM '95

RECEIVED  
BLM  
ARIZONA STATE OFFICE  
SEP 1 9 48 AM '95

Certificate of Location Pursuant to A. R. S. & 27-203

NW Cor. Sec. 13  
T6N, R20W



1. Name of Claim Copperstone # 14
2. Type of Claim Lode
3. The Claim is located in Sections 14, Township 6N, Range 20W, G. & S. R. M.
4. Scale: 1" = 500'
5. The Claim is situated in La Paz County, Arizona.
6. Type of corner and location monuments used: 4" x 2" PVC Pipe

Instructions for Completion:

- (i) If land is surveyed, a corner of the claim must be tied by a course and distance to a monument of the Public Land Survey; if the land is unsurveyed, a corner must be tied by course and distance to an established survey monument of a United States Government Agency or a United States Mineral Monument; if no such monuments are available, one corner of the claim must be tied by course and distance to some prominent natural object or other permanent monument as shown on Plat.
- (ii) North arrow must be shown on Plat.
- (iii) Bearing and distances between corners must be shown on Plat.



RECORDED AT THE REQUEST OF  
AND RETURN TO:

Dan Patch, Trustee  
The Patch Living Trust  
6850 North 86th Street  
Scottsdale, Arizona 85250



95- 03980

\*OFFICIAL RECORDS OF LA PAZ COUNTY, AZ\*  
\*PATRICIA WALL, LA PAZ COUNTY RECORDER\*  
REC REQ BY: MARY LU PATCH  
18 AUG 1995 08:04 AM PAGE 1 OF 2  
RECORDING FEE \$ 9.00

ARIZONA CERTIFICATE OF LOCATION OF LODE MINING CLAIM

THIS IS TO CERTIFY THAT Dan Patch, Trustee of The Patch Living Trust, hereby locates, and claims in compliance with all federal, state and local laws and customs applicable thereto the following described valuable lode or vein mineral deposit:

The name of this claim is the Copperstone # 15 Lode Mining Claim.

This claim is 1500 feet in length and 600 feet in width. The general course of this claim is North-South and it is situated in the Plomosa Mining District, La Paz County, Arizona. The monument at which this location notice is posted lies within the boundaries of the claim within approximately 10 feet South of the center monument of the North end line. This claim runs from the location monument on which this notice is posted 1490 feet in a Southerly direction to the South end line and 10 feet in a Northerly direction to the North end line and is also marked by six monuments, one at each corner and one at the center of each end line of the claim, making the claim in the form of a parallelogram. The location monument at which this notice is posted is situated within Section 23, T. 6 North, R. 20 West, G.&S.R.M., and this claim encompasses portions of the quarter section, subdivision(s), Section(s), Township and Range as follows:

NW 1/4 Section 23 T6N R20W G+S.R.B.M.

The locality of this claim with reference to some natural object or permanent monument and additional information (if any) concerning its locality are as follows: beginning at the Northwest corner of Section 13, T. 6 North, R. 20 West, G.&S.R.M., thence Southerly 5280 feet, and

- thence West 3000 feet to Corner No. 1;
- thence West 300 feet to the North End Center;
- thence West 300 feet to Corner No. 2;
- thence Southerly 1500 feet to Corner No. 3;
- thence East 300 feet to the South End Center;
- thence East 300 feet to Corner No. 4;
- thence Northerly 1500 feet to Corner No. 1.

RECEIVED  
B.L.M.  
ARIZONA STATE OFFICE  
AUG 31 9 29 AM '95

This Certificate is prepared, posted, and recorded as a relocation of the Copperstone # 15 Lode Mining Claim recorded in the office of the La Paz County Recorder at 86-2314 for the purposes of appropriating under the Mining Law of 1872, as amended, and the laws of the State of Arizona all ground within the boundaries herein defined, and for the purpose of correcting any error, irregularity, omission, incompleteness or defect, if any, which may have existed in the original location or record thereof and to secure all the benefits of the mining law.

DATED AND POSTED on the ground the 17<sup>th</sup> day of August, 1995.

Locator:

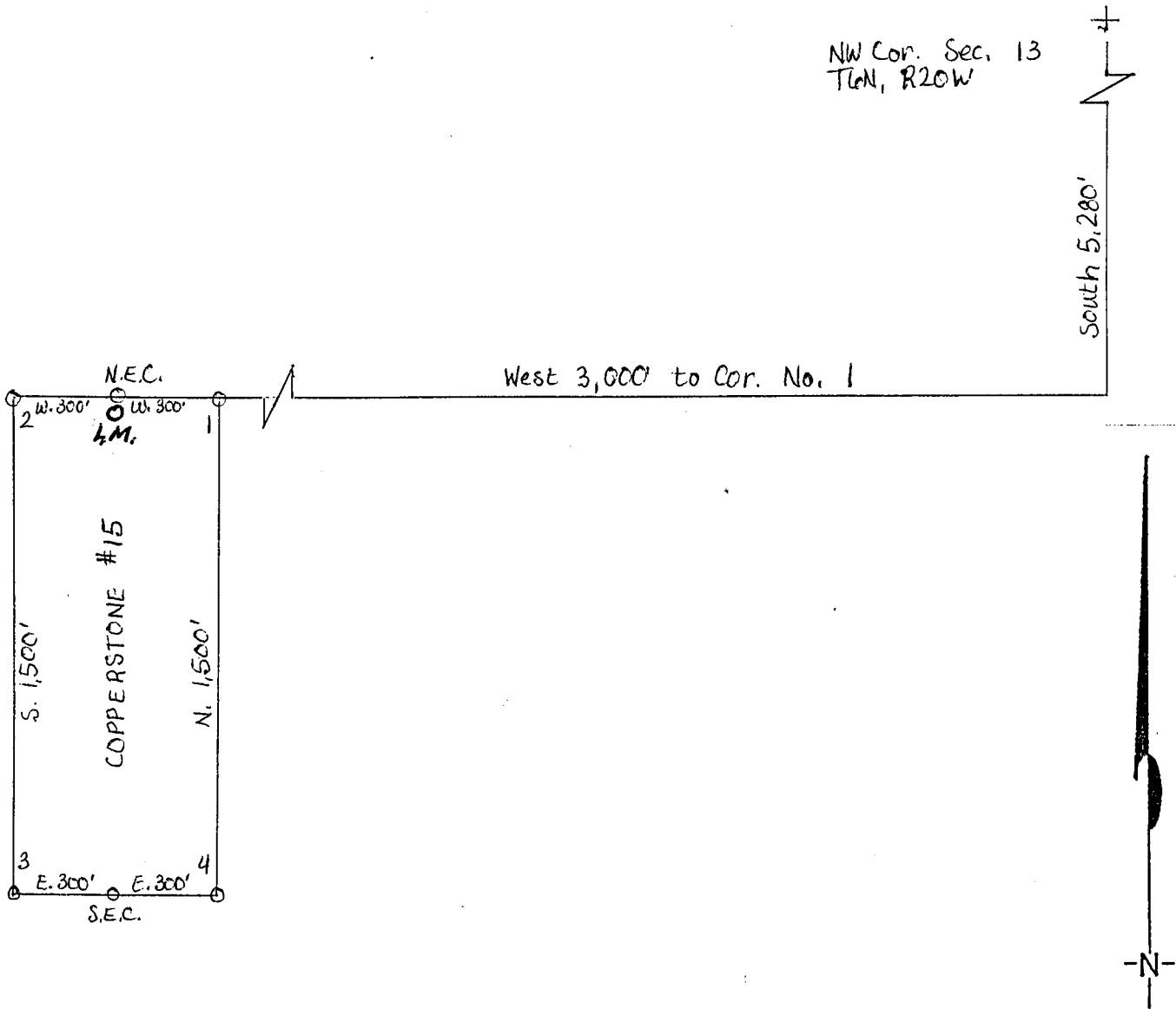
Dan Patch

Dan Patch, Trustee  
The Patch Living Trust  
6850 North 86th Street  
Scottsdale, Arizona 85250

RECEIVED  
B.L.M.  
ARIZONA STATE OFFICE  
SEP 1 9 48 AM '95

By: \_\_\_\_\_, Agent

Certificate of Location Pursuant to A. R. S. & 27-203



A MC 335245

1. Name of Claim Copperstone # 15
2. Type of Claim Lode
3. The Claim is located in Sections 23, Township 6N, Range 20W, G. & S. R. M.
4. Scale: 1" = 500'
5. The Claim is situated in La Paz County, Arizona.
6. Type of corner and location monuments used: 4" x 2" PVC Pipe

Instructions for Completion:

- (i) If land is surveyed, a corner of the claim must be tied by a course and distance to a monument of the Public Land Survey; if the land is unsurveyed, a corner must be tied by course and distance to an established survey monument of a United States Government Agency or a United States Mineral Monument; if no such monuments are available, one corner of the claim must be tied by course and distance to some prominent natural object or other permanent monument as shown on Plat.
- (ii) North arrow must be shown on Plat.
- (iii) Bearing and distances between corners must be shown on Plat.



95- 03981

RECORDED AT THE REQUEST OF  
AND RETURN TO:

Dan Patch, Trustee  
The Patch Living Trust  
6850 North 86th Street  
Scottsdale, Arizona 85250

\*OFFICIAL RECORDS OF LA PAZ COUNTY, AZ\*  
\*PATRICIA WALL, LA PAZ COUNTY RECORDER\*  
REC REQ BY: MARY LU PATCH  
18 AUG 1995 08:04 AM PAGE 1 OF 2  
RECORDING FEE \$ 9.00

ARIZONA CERTIFICATE OF LOCATION OF LODGE MINING CLAIM

THIS IS TO CERTIFY THAT Dan Patch, Trustee of The Patch Living Trust, hereby locates, and claims in compliance with all federal, state and local laws and customs applicable thereto the following described valuable lode or vein mineral deposit:

The name of this claim is the Copperstone # 16 Lode Mining Claim.

This claim is 1500 feet in length and 600 feet in width. The general course of this claim is North-South and it is situated in the Plomosa Mining District, La Paz County, Arizona. The monument at which this location notice is posted lies within the boundaries of the claim within approximately 10 feet South of the center monument of the North end line. This claim runs from the location monument on which this notice is posted 1490 feet in a South direction to the South end line and 10 feet in a North direction to the North end line and is also marked by six monuments, one at each corner and one at the center of each end line of the claim, making the claim in the form of a parallelogram. The location monument at which this notice is posted is situated within Section 12, T. 6 North, R. 20 West, G.&S.R.M., and this claim encompasses portions of the quarter section, subdivision(s), Section(s), Township and Range as follows:

NW 1/4 AND SW 1/4 SECTION 12 T6N R20W G.S.R.B.M.

The locality of this claim with reference to some natural object or permanent monument and additional information (if any) concerning its locality are as follows beginning at the Northwest corner of Section 13, T. 6 North, R. 20 West G.&S.R.M., thence North 1500 feet, and

- thence EAST 1200 feet to Corner No. 1;
- thence EAST 300 feet to the South End Center;
- thence EAST 300 feet to Corner No. 2;
- thence Northerly 1500 feet to Corner No. 3;
- thence West 300 feet to the North End Center;
- thence West 300 feet to Corner No. 4;
- thence Southerly 1500 feet to Corner No. 1.

This Certificate is prepared, posted, and recorded as a relocation of the Copperstone # 16 Lode Mining Claim recorded in the office of the La Paz County Recorder at 86-2315 for the purposes of appropriating under the Mining Law of 1872, as amended, and the laws of the State of Arizona all ground within the boundaries herein defined, and for the purpose of correcting any error, irregularity, omission, incompleteness or defect, if any, which may have existed in the original location or record thereof and to secure all the benefits of the mining law.

DATED AND POSTED on the ground the 15<sup>th</sup> day of August, 1995.

Locator:

Dan Patch  
Dan Patch, Trustee  
The Patch Living Trust  
6850 North 86th Street  
Scottsdale, Arizona 85250

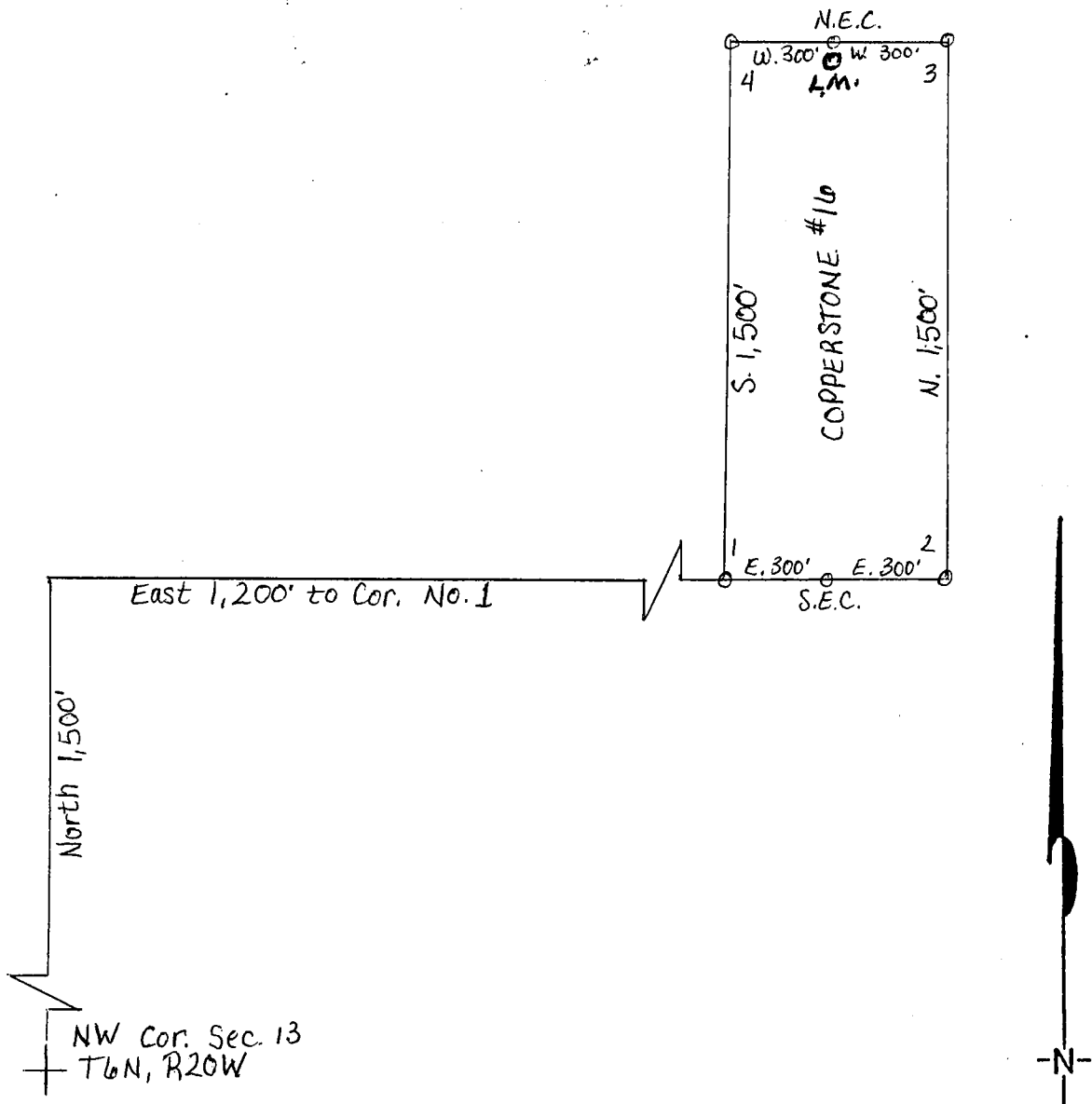
By: \_\_\_\_\_, Agent

RECEIVED  
BLM  
ARIZONA STATE OFFICE  
SEP 1 9 29 AM '95

RECEIVED  
BLM  
ARIZONA STATE OFFICE  
SEP 1 9 48 AM '95

MC 335246

Certificate of Location Pursuant to A. R. S. & 27-203



A HC 335246

1. Name of Claim Copperstone # 16
2. Type of Claim Lode
3. The Claim is located in Sections 12, Township 6N, Range 20W, G. & S. R. M.
4. Scale: 1" = 500'
5. The Claim is situated in La Paz County, Arizona.
6. Type of corner and location monuments used: 4" x 2" PVC Pipe

Instructions for Completion:

- (i) If land is surveyed, a corner of the claim must be tied by a course and distance to a monument of the Public Land Survey; if the land is unsurveyed, a corner must be tied by course and distance to an established survey monument of a United States Government Agency or a United States Mineral Monument; if no such monuments are available, one corner of the claim must be tied by course and distance to some prominent natural object or other permanent monument as shown on Plat.
- (ii) North arrow must be shown on Plat.
- (iii) Bearing and distances between corners must be shown on Plat.

RECORDED AT THE REQUEST OF  
AND RETURN TO:

Dan Patch, Trustee  
The Patch Living Trust  
6850 North 86th Street  
Scottsdale, Arizona 85250



95- 03982

\*OFFICIAL RECORDS OF LA PAZ COUNTY, AZ\*  
\*PATRICIA WALL, LA PAZ COUNTY RECORDER\*  
REC REQ BY: MARY LU PATCH  
18 Aug 1995 08:04 AM PAGE 1 of 2  
RECORDING FEE \$ 9.00

ARIZONA CERTIFICATE OF LOCATION OF LODE MINING CLAIM

THIS IS TO CERTIFY THAT Dan Patch, Trustee of The Patch Living Trust, hereby locates, and claims in compliance with all federal, state and local laws and customs applicable thereto the following described valuable lode or vein mineral deposit:

The name of this claim is the Copperstone # 17 Lode Mining Claim.

This claim is 1500 feet in length and 600 feet in width. The general course of this claim is North-South and it is situated in the Plomosa Mining District, La Paz County, Arizona. The monument at which this location notice is posted lies within the boundaries of the claim within approximately 10 feet North of the center monument of the South end line. This claim runs from the location monument on which this notice is posted 1490 feet in a Northerly direction to the North end line and 10 feet in a Southerly direction to the South end line and is also marked by six monuments, one at each corner and one at the center of each end line of the claim, making the claim in the form of a parallelogram. The location monument at which this notice is posted is situated within Section 12, T. 6 North, R. 20 West, G.&S.R.M., and this claim encompasses portions of the quarter section, subdivision(s), Section(s), Township and Range as follows:

SW 1/4 Section 12 T6N R20W G.&S.R.B.M.

The locality of this claim with reference to some natural object or permanent monument and additional information (if any) concerning its locality are as follows: beginning at the Northwest corner of Section 13, T. 6 North, R. 20 West, G.&S.R.M., thence North 1500 feet, and

- thence East 1200 feet to Corner No. 1;
- thence East 300 feet to the North End Center;
- thence East 300 feet to Corner No. 2;
- thence Southerly 1500 feet to Corner No. 3;
- thence West 300 feet to the South End Center;
- thence West 300 feet to Corner No. 4;
- thence Northerly 1500 feet to Corner No. 1.

RECEIVED  
BLM  
ARIZONA STATE OFFICE  
AUG 32 9 29 AM '95

This Certificate is prepared, posted, and recorded as a relocation of the Copperstone # 17 Lode Mining Claim recorded in the office of the La Paz County Recorder at 86-2316 for the purposes of appropriating under the Mining Law of 1872, as amended, and the laws of the State of Arizona all ground within the boundaries herein defined, and for the purpose of correcting any error, irregularity, omission, incompleteness or defect, if any, which may have existed in the original location or record thereof and to secure all the benefits of the mining law.

RECEIVED  
BLM  
ARIZONA STATE OFFICE  
SEP 1 9 48 AM '95

DATED AND POSTED on the ground the 16<sup>th</sup> day of August, 1995.

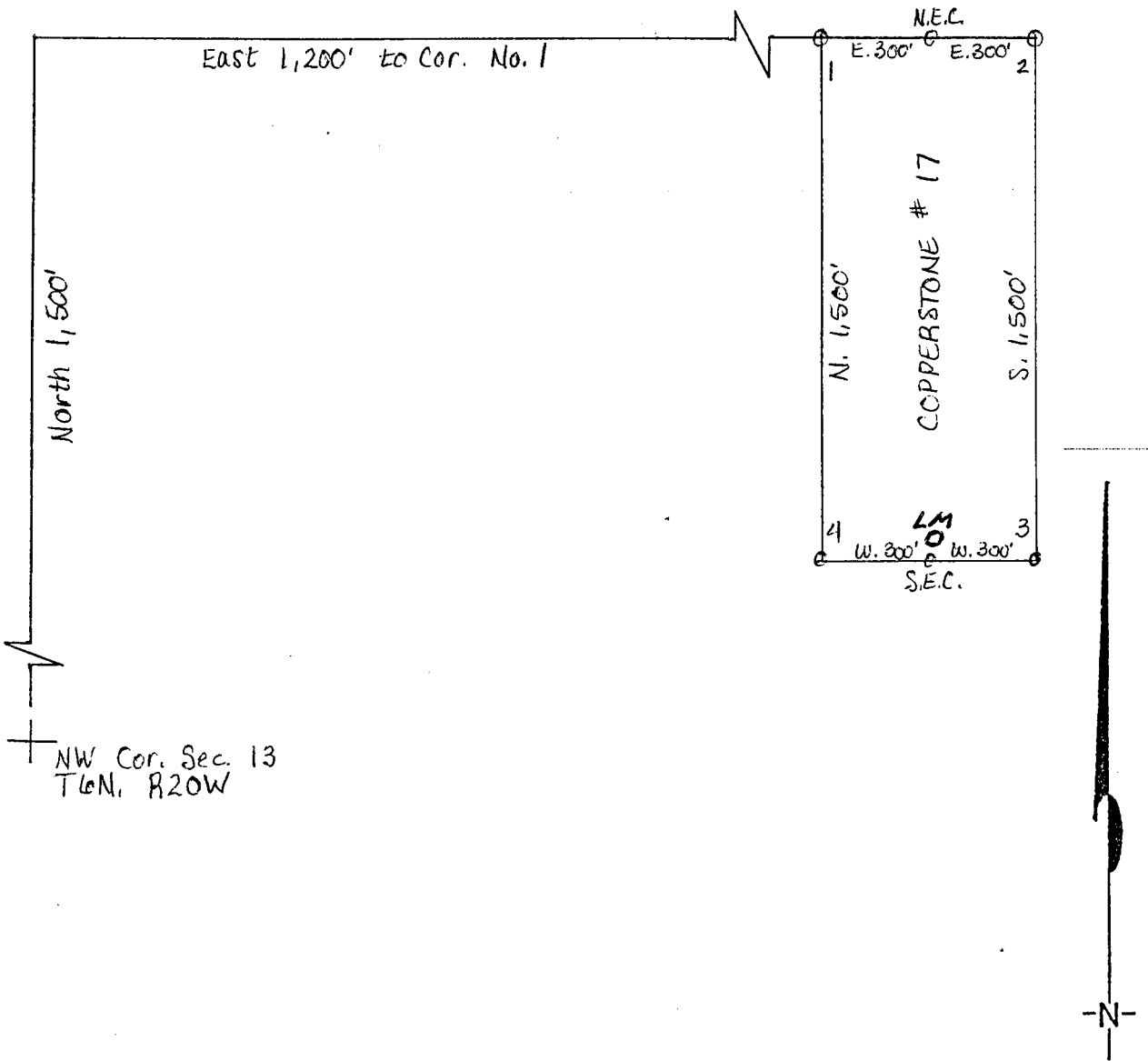
Locator:

Dan Patch

Dan Patch, Trustee  
The Patch Living Trust  
6850 North 86th Street  
Scottsdale, Arizona 85250

By: \_\_\_\_\_, Agent

Certificate of Location Pursuant to A. R. S. & 27-203



A.H.C. 335247

1. Name of Claim Copperstone # 17
2. Type of Claim Lode
3. The Claim is located in Sections 12, Township 6N, Range 20W, G. & S. R. M.
4. Scale: 1" = 500'
5. The Claim is situated in La Paz County, Arizona.
6. Type of corner and location monuments used: 4" x 2" PVC Pipe

Instructions for Completion:

- (i) If land is surveyed, a corner of the claim must be tied by a course and distance to a monument of the Public Land Survey; if the land is unsurveyed, a corner must be tied by course and distance to an established survey monument of a United States Government Agency or a United States Mineral Monument; if no such monuments are available, one corner of the claim must be tied by course and distance to some prominent natural object or other permanent monument as shown on Plat.
- (ii) North arrow must be shown on Plat.
- (iii) Bearing and distances between corners must be shown on Plat.

RECORDED AT THE REQUEST OF  
AND RETURN TO:



95- 03983

Dan Patch, Trustee  
The Patch Living Trust  
6850 North 86th Street  
Scottsdale, Arizona 85250

\*OFFICIAL RECORDS OF LA PAZ COUNTY, AZ\*  
\*PATRICIA WALL, LA PAZ COUNTY RECORDER\*  
REC REQ BY: MARY LU PATCH  
18 AUG 1995 08:04 AM PAGE 1 OF 2  
RECORDING FEE \$ 9.00

ARIZONA CERTIFICATE OF LOCATION OF LODE MINING CLAIM

THIS IS TO CERTIFY THAT Dan Patch, Trustee of The Patch Living Trust, hereby locates, and claims in compliance with all federal, state and local laws and customs applicable thereto the following described valuable lode or vein mineral deposit:

A  
15  
335

The name of this claim is the Copperstone # 18 Lode Mining Claim.

This claim is 1500 feet in length and 600 feet in width. The general course of this claim is NE-SW and it is situated in the Plomosa Mining District, La Paz County, Arizona. The monument at which this location notice is posted lies within the boundaries of the claim within approximately 10 feet North of the center monument of the South end line. This claim runs from the location monument on which this notice is posted 1490 feet in a N-Easterly direction to the North end line and 10 feet in a South westerly direction to the South end line and is also marked by six monuments, one at each corner and one at the center of each end line of the claim, making the claim in the form of a parallelogram. The location monument at which this notice is posted is situated within Section 26, T. 6 North, R. 20 West, G.&S.R.M., and this claim encompasses portions of the quarter section, subdivision(s), Section(s), Township and Range as follows:

340

NE 1/4 Section 26 T6N R20W G+S.R.B.M.

The locality of this claim with reference to some natural object or permanent monument and additional information (if any) concerning its locality are as follows: beginning at the Northwest corner of Section 13, T. 6 North, R. 20 West, G.&S.R.M., thence South 12,620.74 feet, and

- thence West 537.69 feet to Corner No. 1;
- thence N 67° 52' 24" W 300 feet to the South End Center;
- thence N 67° 52' 24" W 300 feet to Corner No. 2;
- thence N 22° 07' 36" E 1500 feet to Corner No. 3;
- thence S 67° 52' 24" E 300 feet to the North End Center;
- thence S 67° 52' 24" E 300 feet to Corner No. 4;
- thence S 22° 07' 36" W 1500 feet to Corner No. 1.

RECEIVED  
BLM  
ARIZONA STATE OFFICE  
AUG 31 9 30 AM '95

This Certificate is prepared, posted, and recorded as a relocation of the Copperstone # 18 Lode Mining Claim recorded in the office of the La Paz County Recorder at 86-2317 for the purposes of appropriating under the Mining Law of 1872, as amended, and the laws of the State of Arizona all ground within the boundaries herein defined, and for the purpose of correcting any error, irregularity, omission, incompleteness or defect, if any, which may have existed in the original location or record thereof and to secure all the benefits of the mining law.

RECEIVED  
BLM  
ARIZONA STATE OFFICE  
SEP 1 9 48 AM '95

DATED AND POSTED on the ground the 16<sup>th</sup> day of August, 1995.

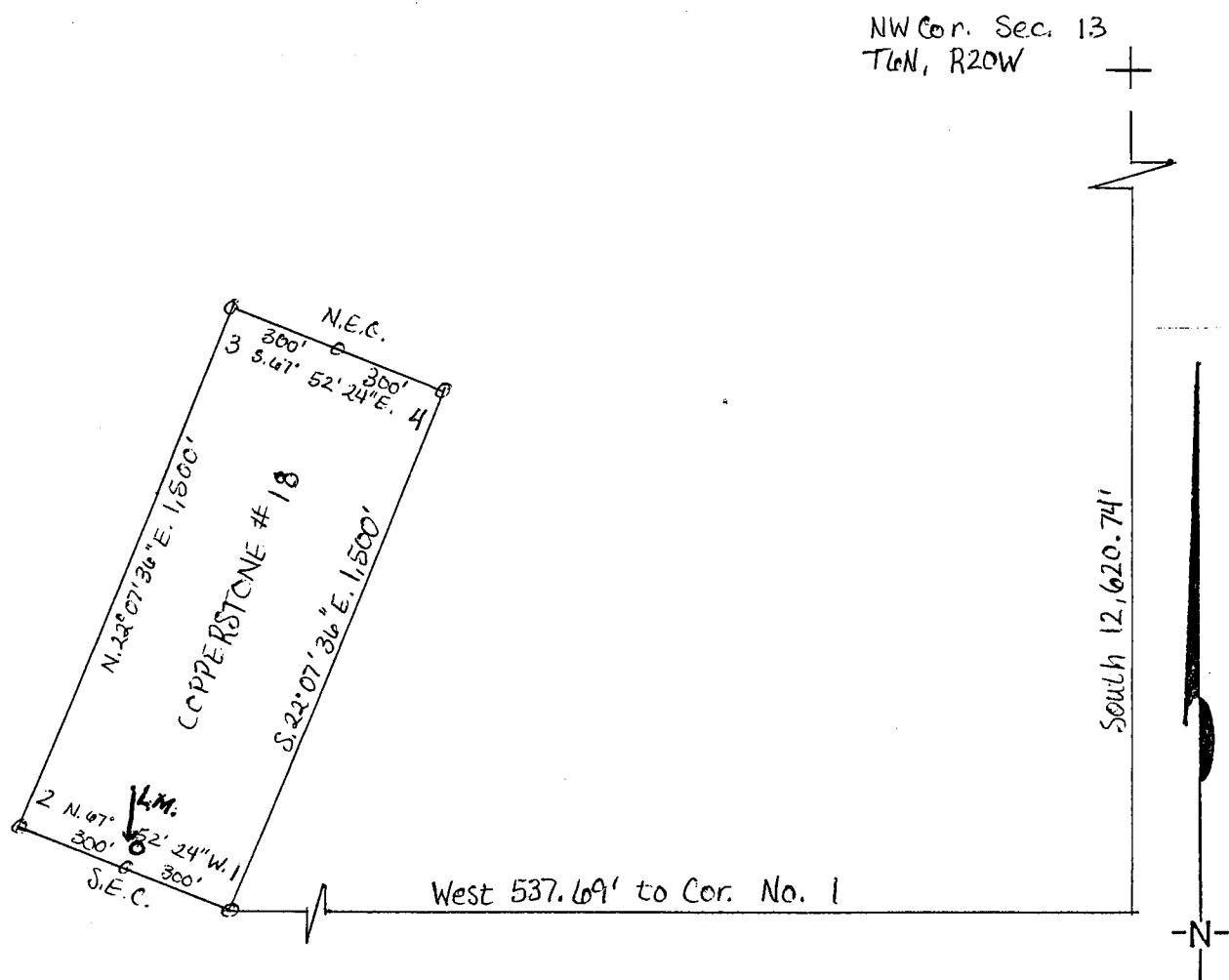
Locator: Dan Patch  
Dan Patch, Trustee  
The Patch Living Trust  
6850 North 86th Street  
Scottsdale, Arizona 85250

By: \_\_\_\_\_, Agent

PLAT OF LODE CLAIM

95- 03983  
18 AUG 1995 08:04 AM PAGE 2 OF 2

Certificate of Location Pursuant to A. R. S. & 27-203



A HC 335248

1. Name of Claim Copperstone # 18
2. Type of Claim Lode
3. The Claim is located in Sections 26, Township 6N, Range 20W, G. & S. R. M.
4. Scale: 1" = 500'
5. The Claim is situated in La Paz County, Arizona.
6. Type of corner and location monuments used: 4" + 2" PVC Pipe

Instructions for Completion:

- (i) If land is surveyed, a corner of the claim must be tied by a course and distance to a monument of the Public Land Survey; if the land is unsurveyed, a corner must be tied by course and distance to an established survey monument of a United States Government Agency or a United States Mineral Monument; if no such monuments are available, one corner of the claim must be tied by course and distance to some prominent natural object or other permanent monument as shown on Plat.
- (ii) North arrow must be shown on Plat.
- (iii) Bearing and distances between corners must be shown on Plat.



RECORDED AT THE REQUEST OF  
AND RETURN TO:

Dan Patch, Trustee  
The Patch Living Trust  
6850 North 86th Street  
Scottsdale, Arizona 85250



95- 03984

\*OFFICIAL RECORDS OF LA PAZ COUNTY, AZ\*  
\*PATRICIA WALL, LA PAZ COUNTY RECORDER\*  
REC REQ BY: MARY LU PATCH  
18 AUG 1995 08:04 AM PAGE 1 of 2  
RECORDING FEE \$ 9.00

ARIZONA CERTIFICATE OF LOCATION OF LODGE MINING CLAIM

MC 335249

THIS IS TO CERTIFY THAT Dan Patch, Trustee of The Patch Living Trust, hereby locates, and claims in compliance with all federal, state and local laws and customs applicable thereto the following described valuable lode or vein mineral deposit:

The name of this claim is the Copperstone # 19 Lode Mining Claim.

This claim is 1500 feet in length and 600 feet in width. The general course of this claim is NE-SW and it is situated in the Plomosa Mining District, La Paz County, Arizona. The monument at which this location notice is posted lies within the boundaries of the claim within approximately 10 feet North of the center monument of the South end line. This claim runs from the location monument on which this notice is posted 1490 feet in a Northerly direction to the North end line and 10 feet in a Southerly direction to the South end line and is also marked by six monuments, one at each corner and one at the center of each end line of the claim, making the claim in the form of a parallelogram. The location monument at which this notice is posted is situated within Section 26, T. 6 North, R. 20 West, G.&S.R.M., and this claim encompasses portions of the quarter section, subdivision(s), Section(s), Township and Range as follows:

NE 1/4 Section 26 and NW 1/4 Sec. 25 T 6 N. R. 20 W G. & S. R. B. M.

The locality of this claim with reference to some natural object or permanent monument and additional information (if any) concerning its locality are as follows: beginning at the NorWest corner of Section 13, T. 6 North, R. 20 West, G.&S.R.M., thence South 12,120.74 feet, and

- thence West 537.69 feet to Corner No. 1;
- thence S. 67° 52' 24" E 300 feet to the South End Center;
- thence S. 67° 52' 24" E 300 feet to Corner No. 2;
- thence N 22° 07' 36" E 1500 feet to Corner No. 3;
- thence N 67° 52' 24" W 300 feet to the North End Center;
- thence N 67° 52' 24" W 300 feet to Corner No. 4;
- thence S 22° 07' 36" W 1500 feet to Corner No. 1.

RECEIVED  
B.L.M.  
ARIZONA STATE OFFICE  
AUG 31 9 30 AM '95

This Certificate is prepared, posted, and recorded as a relocation of the Copperstone # 19 Lode Mining Claim recorded in the office of the La Paz County Recorder at 86-2318 for the purposes of appropriating under the Mining Law of 1872, as amended, and the laws of the State of Arizona all ground within the boundaries herein defined, and for the purpose of correcting any error, irregularity, omission, incompleteness or defect, if any, which may have existed in the original location or record thereof and to secure all the benefits of the mining law.

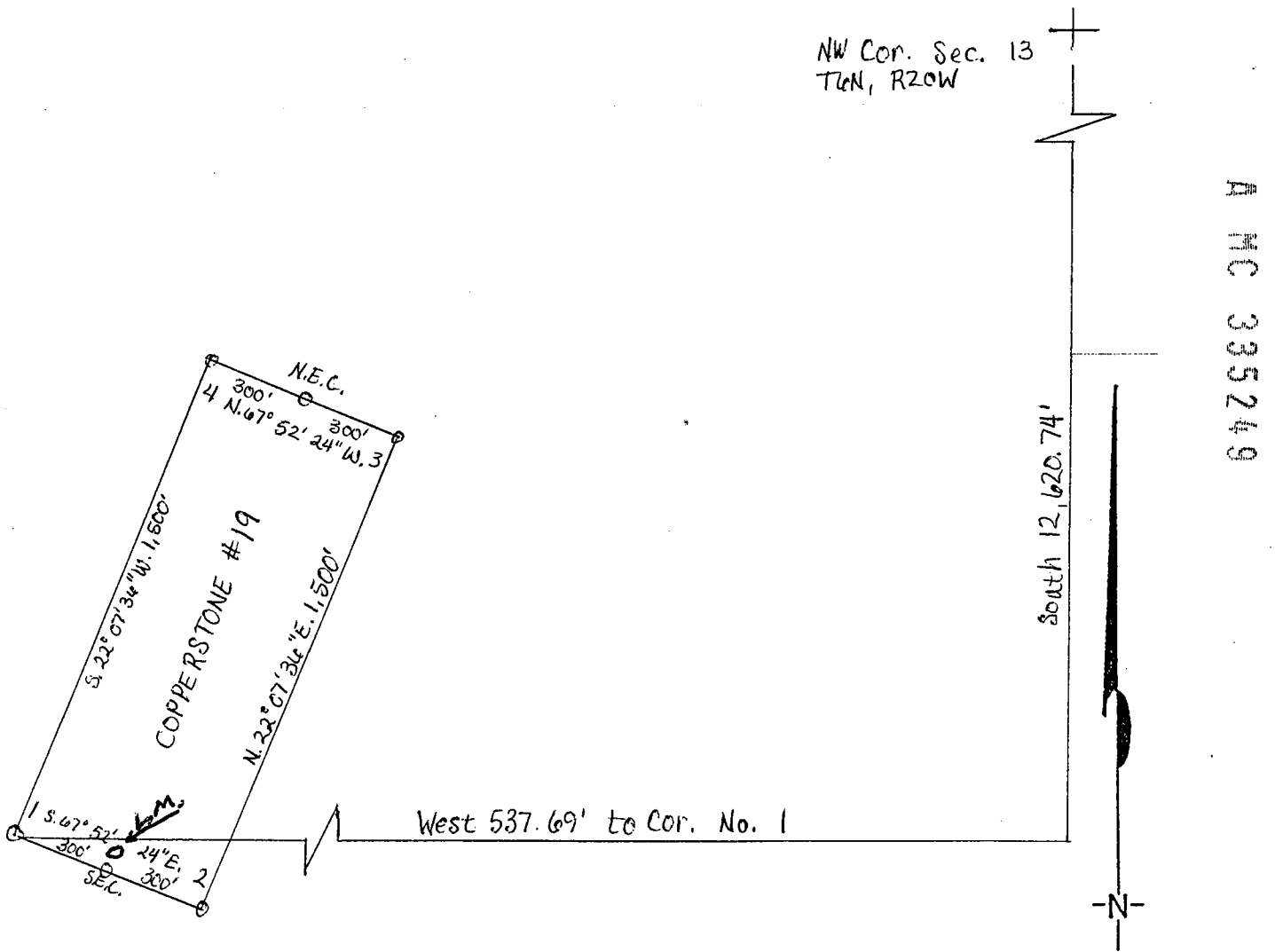
DATED AND POSTED on the ground the 16<sup>th</sup> day of August, 1995.

Locator: Dan Patch  
Dan Patch, Trustee  
The Patch Living Trust  
6850 North 86th Street  
Scottsdale, Arizona 85250

RECEIVED  
B.L.M.  
ARIZONA STATE OFFICE  
SEP 1 9 48 AM '95

By: \_\_\_\_\_, Agent

Certificate of Location Pursuant to A. R. S. & 27-203



1. Name of Claim Copperstone # 19
2. Type of Claim Lode
3. The Claim is located in Sections 25 + 26, Township 6N, Range 20W, G. & S. R. M.
4. Scale: 1" = 500'
5. The Claim is situated in La Paz County, Arizona.
6. Type of corner and location monuments used: 4" x 2" PVC Pipe

Instructions for Completion:

- (i) If land is surveyed, a corner of the claim must be tied by a course and distance to a monument of the Public Land Survey; if the land is unsurveyed, a corner must be tied by course and distance to an established survey monument of a United States Government Agency or a United States Mineral Monument; if no such monuments are available, one corner of the claim must be tied by course and distance to some prominent natural object or other permanent monument as shown on Plat.
- (ii) North arrow must be shown on Plat.
- (iii) Bearing and distances between corners must be shown on Plat.

RECORDED AT THE REQUEST OF  
AND RETURN TO:

Dan Patch, Trustee  
The Patch Living Trust  
6850 North 86th Street  
Scottsdale, Arizona 85250



95- 03985

\*OFFICIAL RECORDS OF LA PAZ COUNTY, AZ\*  
\*PATRICIA WALL, LA PAZ COUNTY RECORDER\*  
REC REQ BY: MARY LU PATCH  
18 AUG 1995 08:04 AM PAGE 1 of 2  
RECORDING FEE \$ 9.00

ARIZONA CERTIFICATE OF LOCATION OF LODGE MINING CLAIM

THIS IS TO CERTIFY THAT Dan Patch, Trustee of The Patch Living Trust, hereby locates, and claims in compliance with all federal, state and local laws and customs applicable thereto the following described valuable lode or vein mineral deposit:

The name of this claim is the Copperstone # 20 Lode Mining Claim.

This claim is 1500 feet in length and 600 feet in width. The general course of this claim is NE-SW and it is situated in the Plomosa Mining District, La Paz County, Arizona. The monument at which this location notice is posted lies within the boundaries of the claim within approximately 10 feet North of the center monument of the South end line. This claim runs from the location monument on which this notice is posted 1490 feet in a Northerly direction to the North end line and 10 feet in a Southerly direction to the South end line and is also marked by six monuments, one at each corner and one at the center of each end line of the claim, making the claim in the form of a parallelogram. The location monument at which this notice is posted is situated within Section 25, T. 6 North, R. 20 West, G.&S.R.M., and this claim encompasses portions of the quarter section, subdivision(s), Section(s), Township and Range as follows:

NW 1/4 of Sec. 25 AND NE 1/4 of Sec 26 T6N R 20W G. & S. R. B.M.

The locality of this claim with reference to some natural object or permanent monument and additional information (if any) concerning its locality are as follows: beginning at the N. West corner of Section 13, T. 6 North, R. 20 West, G.&S.R.M., thence South 13072.74 feet, and

- thence EAST 573.95 feet to Corner No. 1;
- thence N 67° 52' 24" W 300 feet to the South End Center;
- thence N 67° 52' 24" W 300 feet to Corner No. 2;
- thence N 22° 07' 36" E 1500 feet to Corner No. 3;
- thence S 67° 52' 24" E 300 feet to the North End Center;
- thence S 67° 52' 24" E 300 feet to Corner No. 4;
- thence S 22° 07' 36" W 1500 feet to Corner No. 1.

This Certificate is prepared, posted, and recorded as a relocation of the Copperstone # 20 Lode Mining Claim recorded in the office of the La Paz County Recorder at 86-2319 for the purposes of appropriating under the Mining Law of 1872, as amended, and the laws of the State of Arizona all ground within the boundaries herein defined, and for the purpose of correcting any error, irregularity, omission, incompleteness or defect, if any, which may have existed in the original location or record thereof and to secure all the benefits of the mining law.

DATED AND POSTED on the ground the 16<sup>th</sup> day of August, 1995.

Locator: Dan Patch  
Dan Patch, Trustee  
The Patch Living Trust  
6850 North 86th Street  
Scottsdale, Arizona 85250

By: \_\_\_\_\_, Agent

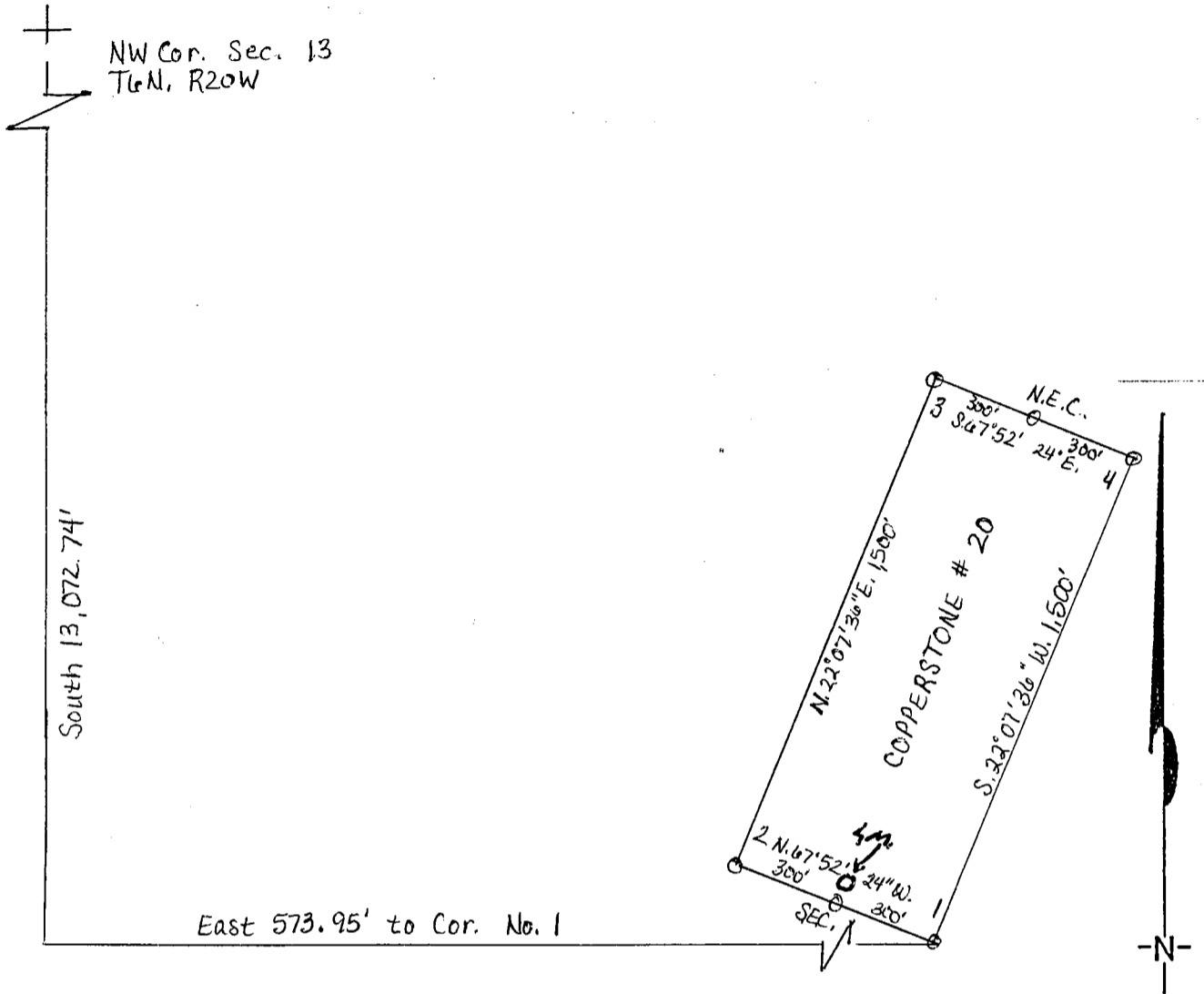
A  
HC  
335250

RECEIVED  
B.L.M.  
ARIZONA STATE OFFICE  
AUG 32 9 30 AM '95

RECEIVED  
B.L.M.  
ARIZONA STATE OFFICE  
SEP 1 9 48 AM '95

Certificate of Location Pursuant to A. R. S. & 27-203

A MC 335250



1. Name of Claim Copperstone # 20
2. Type of Claim Lode
3. The Claim is located in Sections 25 + 26, Township 6N, Range 20W, G. & S. R. M.
4. Scale: 1" = 500'
5. The Claim is situated in La Paz County, Arizona.
6. Type of corner and location monuments used: 4" x 2" PVC Pipe

Instructions for Completion:

- (i) If land is surveyed, a corner of the claim must be tied by a course and distance to a monument of the Public Land Survey; if the land is unsurveyed, a corner must be tied by course and distance to an established survey monument of a United States Government Agency or a United States Mineral Monument; if no such monuments are available, one corner of the claim must be tied by course and distance to some prominent natural object or other permanent monument as shown on Plat.
- (ii) North arrow must be shown on Plat.
- (iii) Bearing and distances between corners must be shown on Plat.

RECORDED AT THE REQUEST OF  
AND RETURN TO:



95- 03986

\*OFFICIAL RECORDS OF LA PAZ COUNTY, AZ\*  
\*PATRICIA WALL, LA PAZ COUNTY RECORDER\*  
REC REQ BY: MARY LU PATCH  
18 AUG 1995 08:04 AM PAGE 1 of 2  
RECORDING FEE \$ 9.00

Dan Patch, Trustee  
The Patch Living Trust  
6850 North 86th Street  
Scottsdale, Arizona 85250

ARIZONA CERTIFICATE OF LOCATION OF LODGE MINING CLAIM

THIS IS TO CERTIFY THAT Dan Patch, Trustee of The Patch Living Trust, hereby locates, and claims in compliance with all federal, state and local laws and customs applicable thereto the following described valuable lode or vein mineral deposit:

The name of this claim is the Copperstone # 21 Lode Mining Claim.

This claim is 1500 feet in length and 600 feet in width. The general course of this claim is NE-SW and it is situated in the Plomosa Mining District, La Paz County, Arizona. The monument at which this location notice is posted lies within the boundaries of the claim within approximately 10 feet North of the center monument of the South end line. This claim runs from the location monument on which this notice is posted 1490 feet in a N. Easterly direction to the North end line and 10 feet in a Southwesterly direction to the South end line and is also marked by six monuments, one at each corner and one at the center of each end line of the claim, making the claim in the form of a parallelogram. The location monument at which this notice is posted is situated within Section 25, T. 6 North, R. 20 West, G.&S.R.M., and this claim encompasses portions of the quarter section, subdivision(s), Section(s), Township and Range as follows:

NW 1/4 Section 25 T6N R20W G+S.R.B.M.

The locality of this claim with reference to some natural object or permanent monument and additional information (if any) concerning its locality are as follows: beginning at the Northwest corner of Section 13, T. 6 North, R. 20 West, G.&S.R.M., thence South 13,072.74 feet, and

- thence EAST 573.95 feet to Corner No. 1;
- thence S 67° 52' 24" E 300 feet to the South End Center;
- thence S 67° 52' 24" E 300 feet to Corner No. 2;
- thence N 22° 07' 36" E 1500 feet to Corner No. 3;
- thence N 67° 52' 24" W 300 feet to the North End Center;
- thence N 67° 52' 24" W 300 feet to Corner No. 4;
- thence S 22° 07' 36" W 1500 feet to Corner No. 1.

This Certificate is prepared, posted, and recorded as a relocation of the Copperstone # 21 Lode Mining Claim recorded in the office of the La Paz County Recorder at 86-2320 for the purposes of appropriating under the Mining Law of 1872, as amended, and the laws of the State of Arizona all ground within the boundaries herein defined, and for the purpose of correcting any error, irregularity, omission, incompleteness or defect, if any, which may have existed in the original location or record thereof and to secure all the benefits of the mining law.

DATED AND POSTED on the ground the 16<sup>th</sup> day of August, 1995.

Locator:

Dan Patch

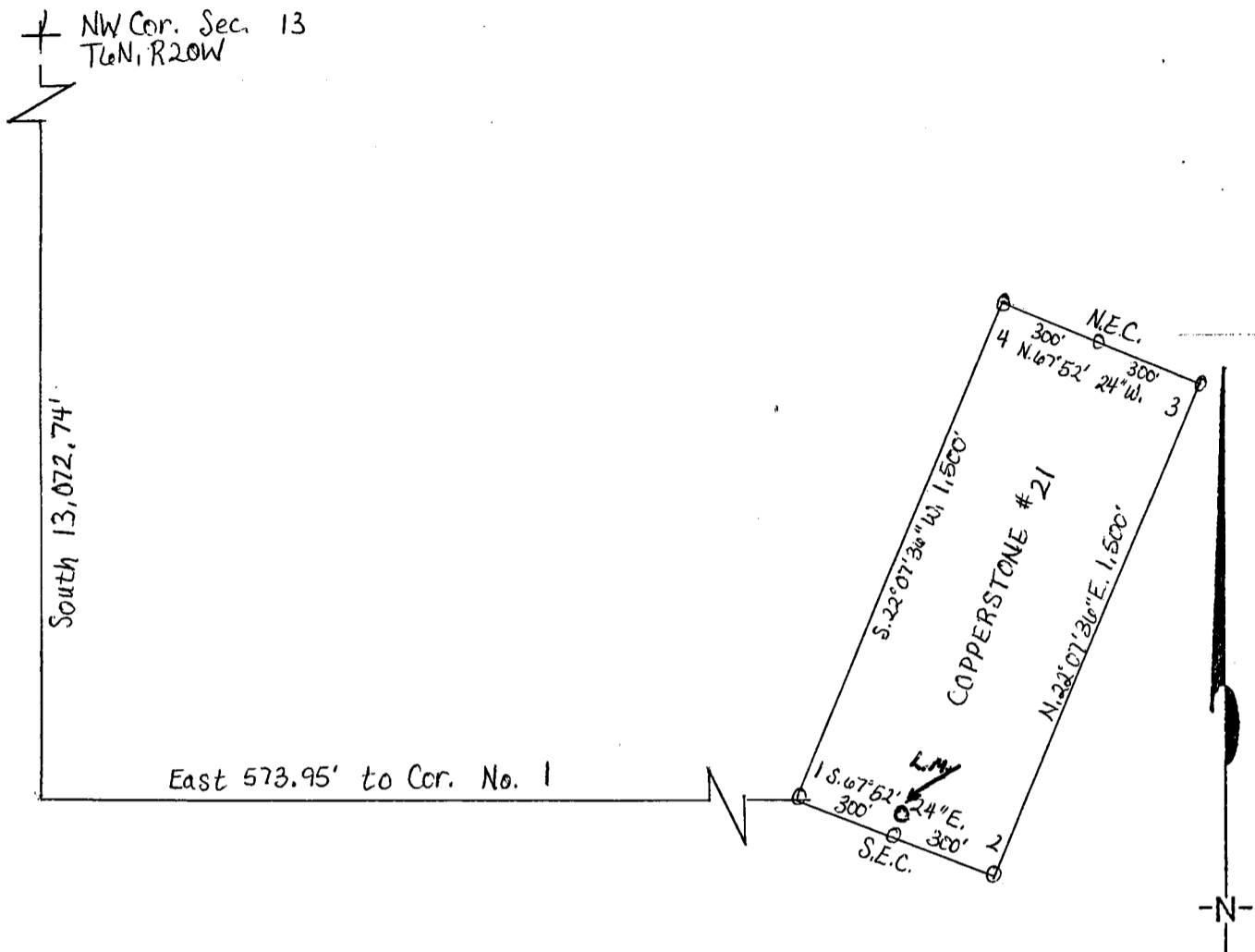
Dan Patch, Trustee  
The Patch Living Trust  
6850 North 86th Street  
Scottsdale, Arizona 85250

By: \_\_\_\_\_, Agent

RECEIVED  
BLM  
ARIZONA STATE OFFICE  
AUG 31 9 30 AM '95

RECEIVED  
BLM  
ARIZONA STATE OFFICE  
SEP 1 9 48 AM '95

Certificate of Location Pursuant to A. R. S. & 27-203




1. Name of Claim Copperstone # 21
2. Type of Claim Lode
3. The Claim is located in Sections 25, Township 6N, Range 20W, G. & S. R. M.
4. Scale: 1" = 500'
5. The Claim is situated in La Paz County, Arizona.
6. Type of corner and location monuments used: 4" x 2" PVC Pipe

Instructions for Completion:

- (i) If land is surveyed, a corner of the claim must be tied by a course and distance to a monument of the Public Land Survey; if the land is unsurveyed, a corner must be tied by course and distance to an established survey monument of a United States Government Agency or a United States Mineral Monument; if no such monuments are available, one corner of the claim must be tied by course and distance to some prominent natural object or other permanent monument as shown on Plat.
- (ii) North arrow must be shown on Plat.
- (iii) Bearing and distances between corners must be shown on Plat.

RECORDED AT THE REQUEST OF  
AND RETURN TO:

Dan Patch, Trustee  
The Patch Living Trust  
6850 North 86th Street  
Scottsdale, Arizona 85250



95- 03987

\*OFFICIAL RECORDS OF LA PAZ COUNTY, AZ\*  
\*PATRICIA WALL, LA PAZ COUNTY RECORDER\*  
REC REQ BY: MARY LU PATCH  
18 AUG 1995 08:04 AM PAGE 1 of 2  
RECORDING FEE \$ 9.00

\*\*\*\*\*  
ARIZONA CERTIFICATE OF LOCATION OF LODE MINING CLAIM  
\*\*\*\*\*

THIS IS TO CERTIFY THAT Dan Patch, Trustee of The Patch Living Trust, hereby locates, and claims in compliance with all federal, state and local laws and customs applicable thereto the following described valuable lode or vein mineral deposit:

The name of this claim is the Copperstone # 22 Lode Mining Claim.

This claim is 1500 feet in length and 600 feet in width. The general course of this claim is NE-SW and it is situated in the Plomosa Mining District, La Paz County, Arizona. The monument at which this location notice is posted lies within the boundaries of the claim within approximately 10 feet South of the center monument of the North end line. This claim runs from the location monument on which this notice is posted 1490 feet in a Southwest direction to the South end line and 10 feet in a Northwesterly direction to the North end line and is also marked by six monuments, one at each corner and one at the center of each end line of the claim, making the claim in the form of a parallelogram. The location monument at which this notice is posted is situated within Section 26, T. 6 North, R. 20 West, G.&S.R.M., and this claim encompasses portions of the quarter section, subdivision(s), Section(s), Township and Range as follows:

NE 1/4 and SE 1/4 Section 26 T6N R 20W G. & S.R.M.

The locality of this claim with reference to some natural object or permanent monument and additional information (if any) concerning its locality are as follows: beginning at the North west corner of Section 13, T. 6 North, R. 20 West, G.&S.R.M., thence South 12,620.74 feet, and

- thence West 537.69 feet to Corner No. 1;
- thence N 67° 52' 24" W 300 feet to the North End Center;
- thence N 67° 52' 24" W 300 feet to Corner No. 2;
- thence S 22° 07' 36" W 1500 feet to Corner No. 3;
- thence S 67° 52' 24" E 300 feet to the South End Center;
- thence S 67° 52' 24" E 300 feet to Corner No. 4;
- thence N 22° 07' 36" E 1500 feet to Corner No. 1.

This Certificate is prepared, posted, and recorded as a relocation of the Copperstone # 22 Lode Mining Claim recorded in the office of the La Paz County Recorder at 86-2321 for the purposes of appropriating under the Mining Law of 1872, as amended, and the laws of the State of Arizona all ground within the boundaries herein defined, and for the purpose of correcting any error, irregularity, omission, incompleteness or defect, if any, which may have existed in the original location or record thereof and to secure all the benefits of the mining law.

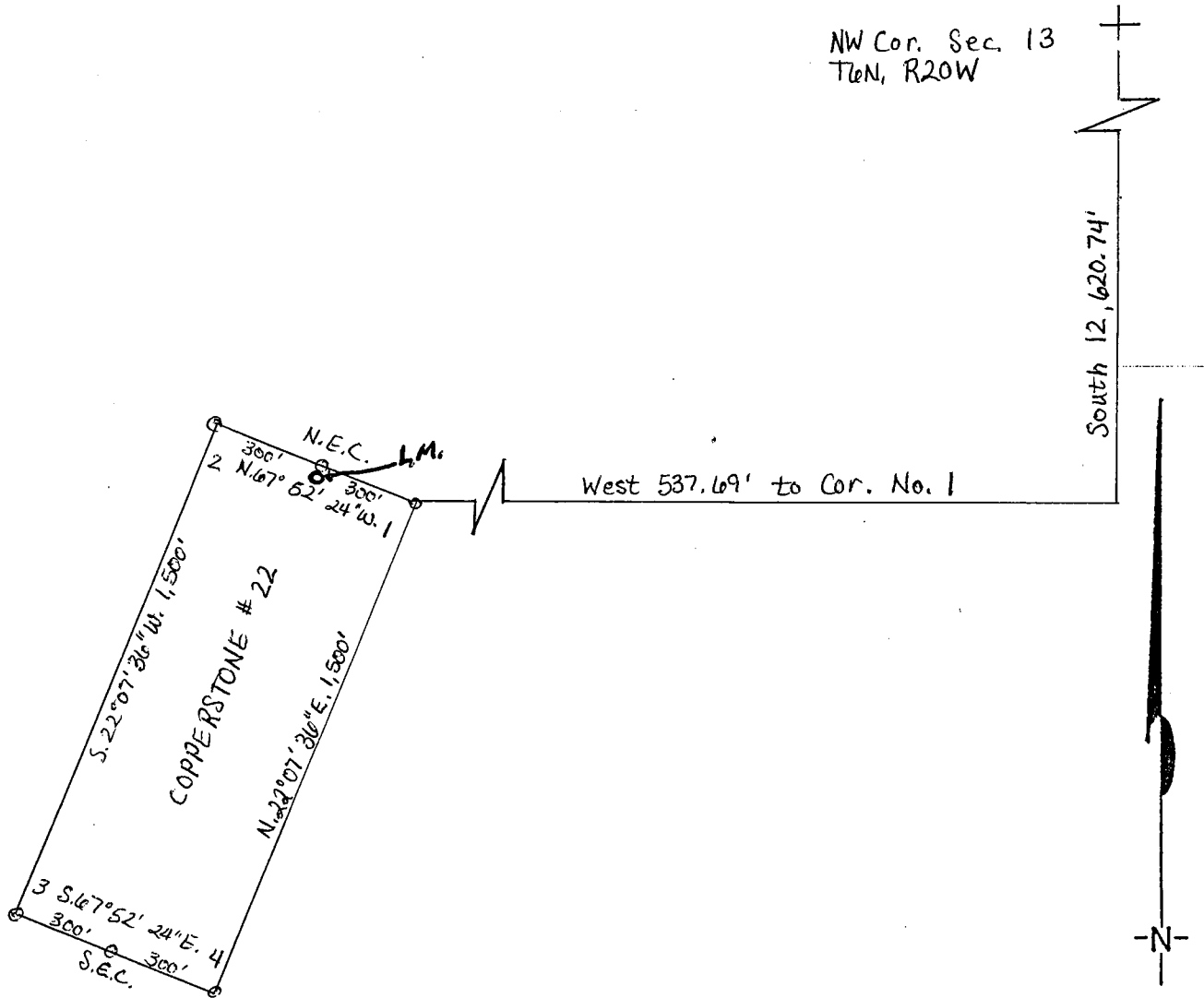
DATED AND POSTED on the ground the 16<sup>th</sup> day of August, 1995.

Locator: Dan Patch  
Dan Patch, Trustee  
The Patch Living Trust  
6850 North 86th Street  
Scottsdale, Arizona 85250

By: \_\_\_\_\_, Agent

RECEIVED  
 BLM  
 ARIZONA STATE OFFICE  
 AUG 32 9 30 AM '95  
 SEP 1 9 48 AM '95  
 RECEIVED  
 BLM  
 ARIZONA STATE OFFICE

Certificate of Location Pursuant to A. R. S. & 27-203



A MC 335252

1. Name of Claim Copperstone # 22
2. Type of Claim Lode
3. The Claim is located in Sections 26, Township 6N, Range 20W, G. & S. R. M.
4. Scale: 1" = 500'
5. The Claim is situated in La Paz County, Arizona.
6. Type of corner and location monuments used: 4" + 2" PVC Pipe

Instructions for Completion:

- (i) If land is surveyed, a corner of the claim must be tied by a course and distance to a monument of the Public Land Survey; if the land is unsurveyed, a corner must be tied by course and distance to an established survey monument of a United States Government Agency or a United States Mineral Monument; if no such monuments are available, one corner of the claim must be tied by course and distance to some prominent natural object or other permanent monument as shown on Plat.
- (ii) North arrow must be shown on Plat.
- (iii) Bearing and distances between corners must be shown on Plat.



RECORDED AT THE REQUEST OF  
AND RETURN TO:

Dan Patch, Trustee  
The Patch Living Trust  
6850 North 86th Street  
Scottsdale, Arizona 85250



95- 03988

\*OFFICIAL RECORDS OF LA PAZ COUNTY, AZ\*  
\*PATRICIA WALL, LA PAZ COUNTY RECORDER\*  
REC RED BY: MARY LU PATCH  
18 AUG 1995 08:04 AM PAGE 1 OF 2  
RECORDING FEE \$ 9.00

ARIZONA CERTIFICATE OF LOCATION OF LODE MINING CLAIM

THIS IS TO CERTIFY THAT Dan Patch, Trustee of The Patch Living Trust, hereby locates, and claims in compliance with all federal, state and local laws and customs applicable thereto the following described valuable lode or vein mineral deposit:

The name of this claim is the Copperstone # 23 Lode Mining Claim.

This claim is 1500 feet in length and 600 feet in width. The general course of this claim is NE-SW and it is situated in the Plomosa Mining District, La Paz County, Arizona. The monument at which this location notice is posted lies within the boundaries of the claim within approximately 10 feet Southwesterly of the center monument of the North end line. This claim runs from the location monument on which this notice is posted 1490 feet in a Southwesterly direction to the South end line and 10 feet in a Northerly direction to the North end line and is also marked by six monuments, one at each corner and one at the center of each end line of the claim, making the claim in the form of a parallelogram. The location monument at which this notice is posted is situated within Section 26, T. 6 North, R. 20 West, G.&S.R.M., and this claim encompasses portions of the quarter section, subdivision(s), Section(s), Township and Range as follows:

NE 1/4 AND SE 1/4 Section 26 T6N. R20W G.&S.R.M.

The locality of this claim with reference to some natural object or permanent monument and additional information (if any) concerning its locality are as follows: beginning at the North west corner of Section 13, T. 6 North, R. 20 West, G.&S.R.M., thence South 12620.74 feet, and

- thence West 537.69 feet to Corner No. 1;
- thence S 67° 52' 24" E 300 feet to the North End Center;
- thence S 67° 52' 24" E 300 feet to Corner No. 2;
- thence S 22° 07' 24" W 1500 feet to Corner No. 3;
- thence N 67° 52' 24" W 300 feet to the South End Center;
- thence N 67° 52' 24" W 300 feet to Corner No. 4;
- thence N 22° 07' 36" E 1500 feet to Corner No. 1.

This Certificate is prepared, posted, and recorded as a relocation of the Copperstone # 23 Lode Mining Claim recorded in the office of the La Paz County Recorder at 86-2322 for the purposes of appropriating under the Mining Law of 1872, as amended, and the laws of the State of Arizona all ground within the boundaries herein defined, and for the purpose of correcting any error, irregularity, omission, incompleteness or defect, if any, which may have existed in the original location or record thereof and to secure all the benefits of the mining law.

DATED AND POSTED on the ground the 16<sup>th</sup> day of August, 1995.

Locator:

Dan Patch

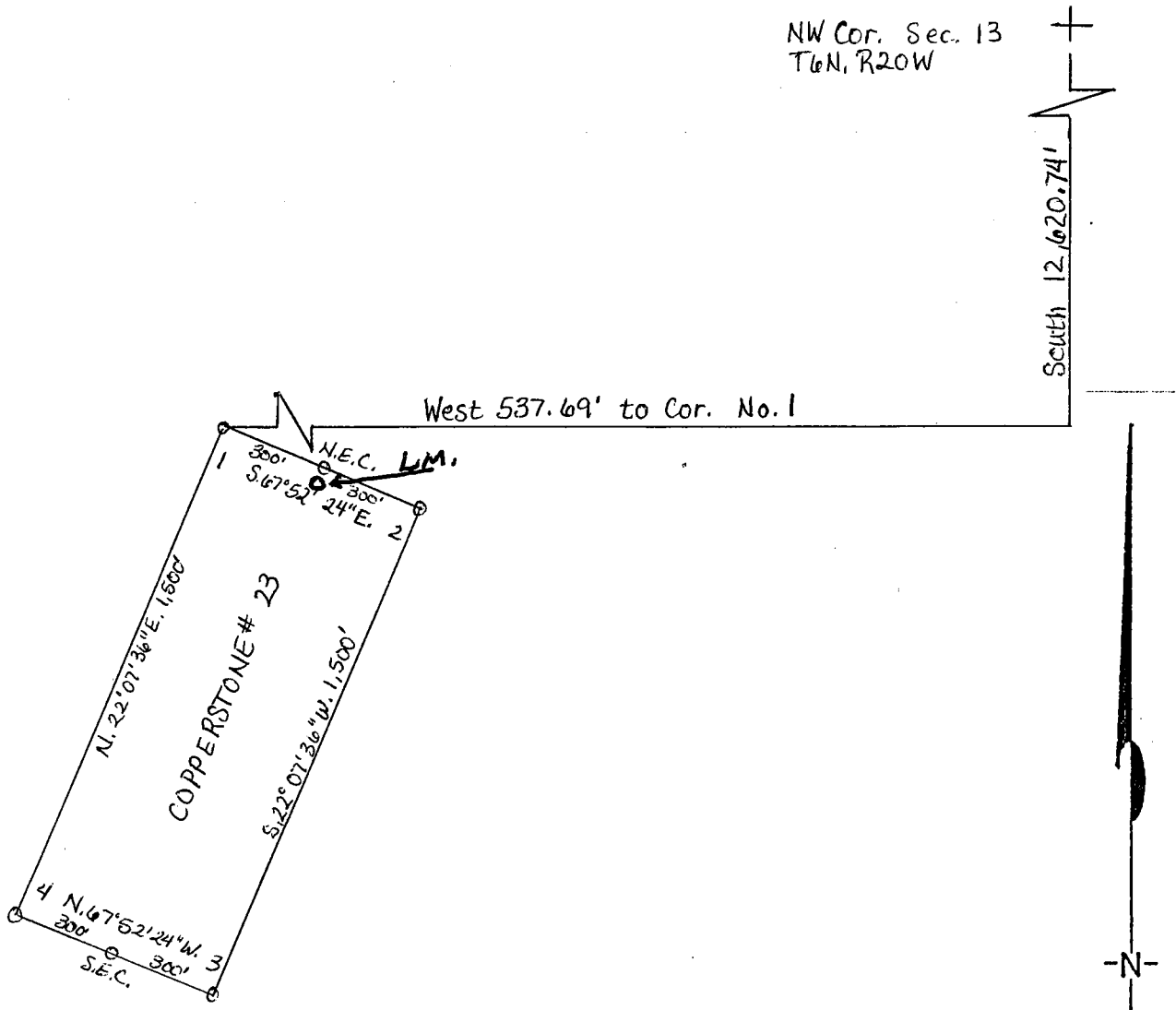
Dan Patch, Trustee  
The Patch Living Trust  
6850 North 86th Street  
Scottsdale, Arizona 85250

By: \_\_\_\_\_, Agent

RECEIVED  
B.L.M.  
ARIZONA STATE OFFICE  
Aug 31 9 31 AM '95  
RECEIVED  
B.L.M.  
ARIZONA STATE OFFICE  
Aug 31 9 48 AM '95

A  
HC  
335259

Certificate of Location Pursuant to A. R. S. & 27-203



A MC 335253

1. Name of Claim Copperstone # 23
2. Type of Claim Lode
3. The Claim is located in Sections 26, Township 6N, Range 20W, G. & S. R. M.
4. Scale: 1" = 500'
5. The Claim is situated in La Paz County, Arizona.
6. Type of corner and location monuments used: 4" x 2" PVC Pipe

Instructions for Completion:

- (i) If land is surveyed, a corner of the claim must be tied by a course and distance to a monument of the Public Land Survey; if the land is unsurveyed, a corner must be tied by course and distance to an established survey monument of a United States Government Agency or a United States Mineral Monument; if no such monuments are available, one corner of the claim must be tied by course and distance to some prominent natural object or other permanent monument as shown on Plat.
- (ii) North arrow must be shown on Plat.
- (iii) Bearing and distances between corners must be shown on Plat.

RECORDED AT THE REQUEST OF  
AND RETURN TO:

Dan Patch, Trustee  
The Patch Living Trust  
6850 North 86th Street  
Scottsdale, Arizona 85250



95- 03989

\*OFFICIAL RECORDS OF LA PAZ COUNTY, AZ\*  
\*PATRICIA WALL, LA PAZ COUNTY RECORDER\*  
REC REG BY: MARY LU PATCH  
18 Aug 1995 08:04 AM PAGE 1 OF 2  
RECORDING FEE \$ 9.00

\*\*\*\*\*  
ARIZONA CERTIFICATE OF LOCATION OF LODE MINING CLAIM  
\*\*\*\*\*

THIS IS TO CERTIFY THAT Dan Patch, Trustee of The Patch Living Trust, hereby locates, and claims in compliance with all federal, state and local laws and customs applicable thereto the following described valuable lode or vein mineral deposit:

The name of this claim is the Copperstone # 24 Lode Mining Claim.

This claim is 1500 feet in length and 600 feet in width. The general course of this claim is NE-SW and it is situated in the Plomosa Mining District, La Paz County, Arizona. The monument at which this location notice is posted lies within the boundaries of the claim within approximately 10 feet South of the center monument of the North end line. This claim runs from the location monument on which this notice is posted 1490 feet in a Southwesterly direction to the South end line and 10 feet in a Northeasterly direction to the North end line and is also marked by six monuments, one at each corner and one at the center of each end line of the claim, making the claim in the form of a parallelogram. The location monument at which this notice is posted is situated within Section 25, T. 6 North, R. 20 West, G.&S.R.M., and this claim encompasses portions of the quarter section, subdivision(s), Section(s), Township and Range as follows:

NW 1/4 Section 25 and NE 1/4 and SE 1/4 Sec 26 T 6 N. R 20 W G.S.R.B.M.

The locality of this claim with reference to some natural object or permanent monument and additional information (if any) concerning its locality are as follows: beginning at the Northwest corner of Section 13, T. 6 North, R. 20 West, G.&S.R.M., thence South 13,072.74 feet, and

- thence East 573.95 feet to Corner No. 1;
- thence N 67° 52' 24" W 300 feet to the North End Center;
- thence N 66° 52' 24" W 300 feet to Corner No. 2;
- thence S 22° 07' 36" W 1500 feet to Corner No. 3;
- thence S 67° 52' 24" E 300 feet to the South End Center;
- thence S 67° 52' 24" E 300 feet to Corner No. 4;
- thence N 22° 07' 36" E 1500 feet to Corner No. 1.

This Certificate is prepared, posted, and recorded as a relocation of the Copperstone # 24 Lode Mining Claim recorded in the office of the La Paz County Recorder at 86-2323 for the purposes of appropriating under the Mining Law of 1872, as amended, and the laws of the State of Arizona all ground within the boundaries herein defined, and for the purpose of correcting any error, irregularity, omission, incompleteness or defect, if any, which may have existed in the original location or record thereof and to secure all the benefits of the mining law.

DATED AND POSTED on the ground the 16<sup>th</sup> day of August, 1995.

Locator:

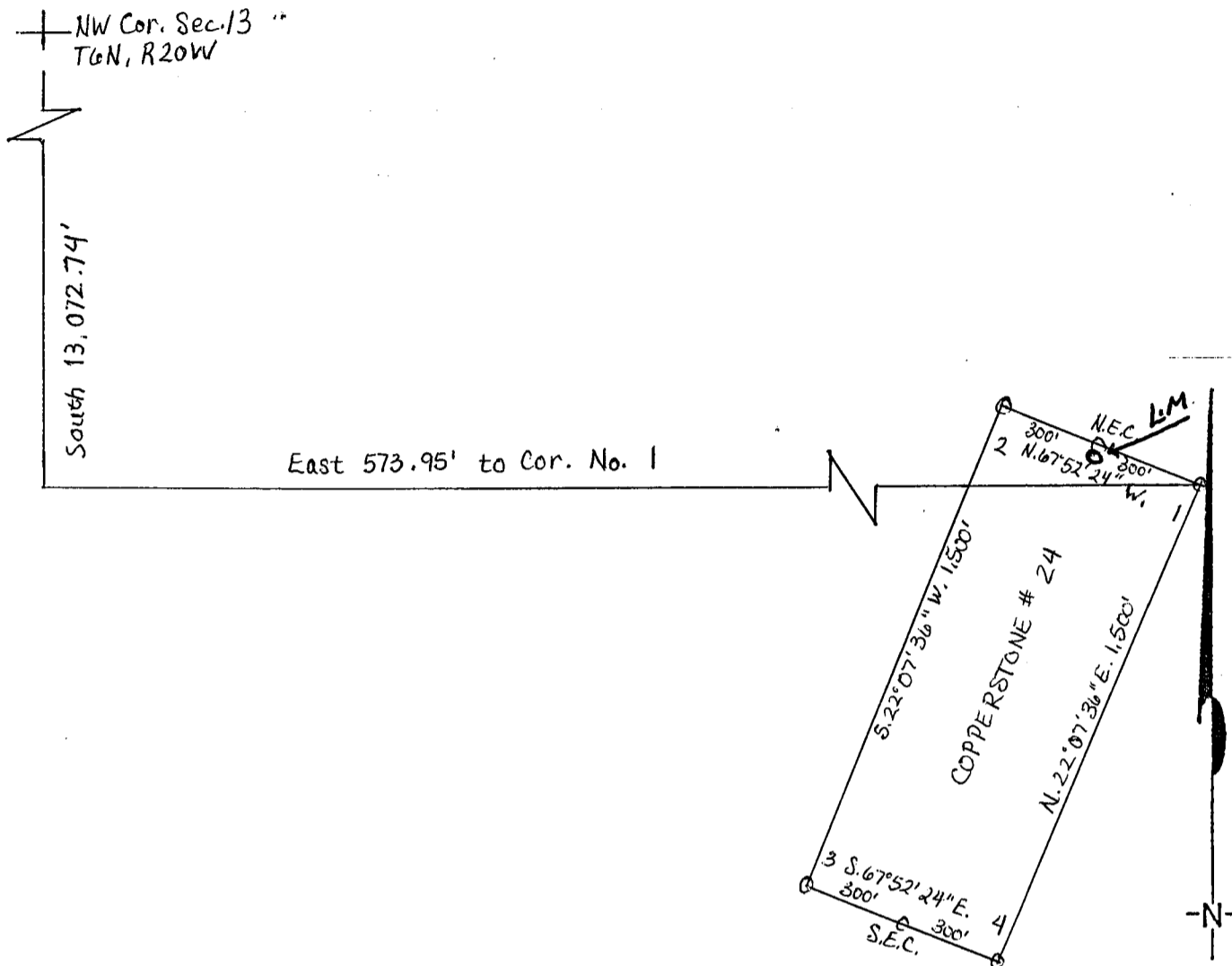
Dan Patch  
Dan Patch, Trustee  
The Patch Living Trust  
6850 North 86th Street  
Scottsdale, Arizona 85250

By: \_\_\_\_\_, Agent

RECEIVED  
BLM  
ARIZONA STATE OFFICE  
AUG 31 9 31 AM '95  
RECEIVED  
BLM  
ARIZONA STATE OFFICE  
AUG 1 9 48 AM '95

Certificate of Location Pursuant to A. R. S. & 27-203

A M C 335254



1. Name of Claim Copperstone # 24
2. Type of Claim Lode
3. The Claim is located in Sections 25 - 26, Township 6N, Range 20W, G. & S. R. M.
4. Scale: 1" = 500'
5. The Claim is situated in La Paz County, Arizona.
6. Type of corner and location monuments used: 4" x 2" PVC Pipe

Instructions for Completion:

- (i) If land is surveyed, a corner of the claim must be tied by a course and distance to a monument of the Public Land Survey; if the land is unsurveyed, a corner must be tied by course and distance to an established survey monument of a United States Government Agency or a United States Mineral Monument; if no such monuments are available, one corner of the claim must be tied by course and distance to some prominent natural object or other permanent monument as shown on Plat.
- (ii) North arrow must be shown on Plat.
- (iii) Bearing and distances between corners must be shown on Plat.

RECORDED AT THE REQUEST OF  
AND RETURN TO:

Dan Patch, Trustee  
The Patch Living Trust  
6850 North 86th Street  
Scottsdale, Arizona 85250



95- 03990

\*OFFICIAL RECORDS OF LA PAZ COUNTY, AZ\*  
\*PATRICIA WALL, LA PAZ COUNTY RECORDER\*  
REC REQ BY: MARY LU PATCH  
18 AUG 1995 08:04 AM PAGE 1 OF 2  
RECORDING FEE \$ 9.00

ARIZONA CERTIFICATE OF LOCATION OF LODE MINING CLAIM

THIS IS TO CERTIFY THAT Dan Patch, Trustee of The Patch Living Trust, hereby locates, and claims in compliance with all federal, state and local laws and customs applicable thereto the following described valuable lode or vein mineral deposit:

The name of this claim is the Copperstone # 25 Lode Mining Claim.

This claim is 1500 feet in length and 600 feet in width. The general course of this claim is NE-SW and it is situated in the Plomosa Mining District, La Paz County, Arizona. The monument at which this location notice is posted lies within the boundaries of the claim within approximately 10 feet Southwesterly of the center monument of the North end line. This claim runs from the location monument on which this notice is posted 1490 feet in a Southwesterly direction to the South end line and 10 feet in a Northeasterly direction to the North end line and is also marked by six monuments, one at each corner and one at the center of each end line of the claim, making the claim in the form of a parallelogram. The location monument at which this notice is posted is situated within Section 25, T. 6 North, R. 20 West, G.&S.R.M., and this claim encompasses portions of the quarter section, subdivision(s), Section(s), Township and Range as follows:

NW 1/4 AND SW 1/4 Sec 25 AND SE 1/4 Sec 26 T6N R20W G.&S.R.M.

The locality of this claim with reference to some natural object or permanent monument and additional information (if any) concerning its locality are as follows: beginning at the Northwest corner of Section 13, T. 6 North, R. 20 West, G.&S.R.M., thence South 13,072.74 feet, and

- thence EAST 573.95 feet to Corner No. 1;
- thence S67°52'24"E 300 feet to the North End Center;
- thence S67°52'24"E 300 feet to Corner No. 2;
- thence S22°07'36"W 1500 feet to Corner No. 3;
- thence N67°52'24"W 300 feet to the SOUTH End Center;
- thence N67°52'24"W 300 feet to Corner No. 4;
- thence N22°07'36"E 1500 feet to Corner No. 1.

This Certificate is prepared, posted, and recorded as a relocation of the Copperstone # 25 Lode Mining Claim recorded in the office of the La Paz County Recorder at 86-2324 for the purposes of appropriating under the Mining Law of 1872, as amended, and the laws of the State of Arizona all ground within the boundaries herein defined, and for the purpose of correcting any error, irregularity, omission, incompleteness or defect, if any, which may have existed in the original location or record thereof and to secure all the benefits of the mining law.

DATED AND POSTED on the ground the 16<sup>th</sup> day of August, 1995.

Locator:

Dan Patch

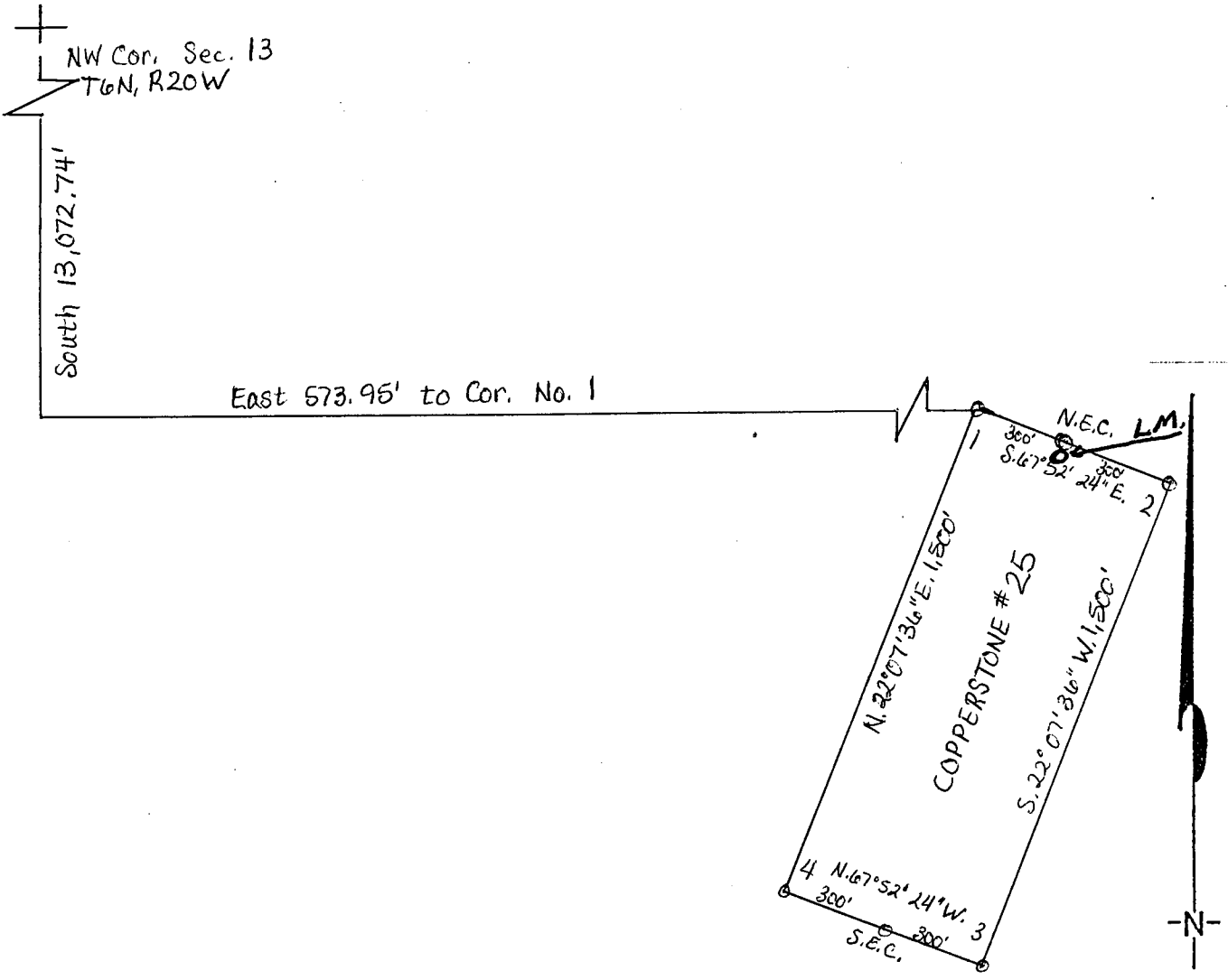
Dan Patch, Trustee  
The Patch Living Trust  
6850 North 86th Street  
Scottsdale, Arizona 85250

By: \_\_\_\_\_, Agent

RECEIVED  
BLM  
ARIZONA STATE OFFICE  
SEP 1 9 31 AM '95  
RECEIVED  
BLM  
ARIZONA STATE OFFICE  
SEP 1 9 48 AM '95

Certificate of Location Pursuant to A. R. S. & 27-203

A MC 335255



1. Name of Claim Copperstone # 25
2. Type of Claim Lode
3. The Claim is located in Sections 25 + 26, Township 6N, Range 20W, G. & S. R. M.
4. Scale: 1" = 500'
5. The Claim is situated in La Paz County, Arizona.
6. Type of corner and location monuments used: 4" + 2" PVC Pipe

Instructions for Completion:

- (i) If land is surveyed, a corner of the claim must be tied by a course and distance to a monument of the Public Land Survey; if the land is unsurveyed, a corner must be tied by course and distance to an established survey monument of a United States Government Agency or a United States Mineral Monument; if no such monuments are available, one corner of the claim must be tied by course and distance to some prominent natural object or other permanent monument as shown on Plat.
- (ii) North arrow must be shown on Plat.
- (iii) Bearing and distances between corners must be shown on Plat.

RECORDED AT THE REQUEST OF  
AND RETURN TO:

Dan Patch, Trustee  
The Patch Living Trust  
6850 North 86th Street  
Scottsdale, Arizona 85250



95- 03991

\*OFFICIAL RECORDS OF LA PAZ COUNTY, AZ\*  
\*PATRICIA WALL, LA PAZ COUNTY RECORDER\*  
REC REQ BY: MARY LU PATCH  
18 AUG 1995 08:04 AM PAGE 1 of 2  
RECORDING FEE \$ 9.00

ARIZONA CERTIFICATE OF LOCATION OF LODE MINING CLAIM

THIS IS TO CERTIFY THAT Dan Patch, Trustee of The Patch Living Trust, hereby locates, and claims in compliance with all federal, state and local laws and customs applicable thereto the following described valuable lode or vein mineral deposit:

The name of this claim is the Copperstone # 26 Lode Mining Claim.

This claim is 1500 feet in length and 600 feet in width. The general course of this claim is North-South and it is situated in the Plomosa Mining District, La Paz County, Arizona. The monument at which this location notice is posted lies within the boundaries of the claim within approximately 10 feet North of the center monument of the South end line. This claim runs from the location monument on which this notice is posted 1490 feet in a North direction to the North end line and 10 feet in a South direction to the South end line and is also marked by six monuments, one at each corner and one at the center of each end line of the claim, making the claim in the form of a parallelogram. The location monument at which this notice is posted is situated within Section 23, T. 6 North, R. 20 West, G.&S.R.M., and this claim encompasses portions of the quarter section, subdivision(s), Section(s), Township and Range as follows:

NW 1/4 NE 1/4 SW 1/4 SE 1/4 Sec 23 T6N R20W G&S.R.B.M.

The locality of this claim with reference to some natural object or permanent monument and additional information (if any) concerning its locality are as follows: beginning at the Northwest corner of Section 13, T. 6 North, R. 20 West, G.&S.R.M., thence South 8660 feet, and

	<u>West</u>	<u>2400</u>	feet to Corner No. 1;
thence	<u>West</u>	<u>300</u>	feet to the <u>South</u> End Center;
thence	<u>West</u>	<u>300</u>	feet to Corner No. 2;
thence	<u>Northerly</u>	<u>1500</u>	feet to Corner No. 3;
thence	<u>East</u>	<u>300</u>	feet to the <u>North</u> End Center;
thence	<u>East</u>	<u>300</u>	feet to Corner No. 4;
thence	<u>Southerly</u>	<u>1500</u>	feet to Corner No. 1.

RECEIVED  
B.L.M.  
ARIZONA STATE OFFICE  
AUG 31 9 31 AM '95

This Certificate is prepared, posted, and recorded as a relocation of the Copperstone # 26 Lode Mining Claim recorded in the office of the La Paz County Recorder at 86-2325 for the purposes of appropriating under the Mining Law of 1872, as amended, and the laws of the State of Arizona all ground within the boundaries herein defined, and for the purpose of correcting any error, irregularity, omission, incompleteness or defect, if any, which may have existed in the original location or record thereof and to secure all the benefits of the mining law.

RECEIVED  
B.L.M.  
ARIZONA STATE OFFICE  
SEP 1 9 49 AM '95

DATED AND POSTED on the ground the 17<sup>th</sup> day of August, 1995.

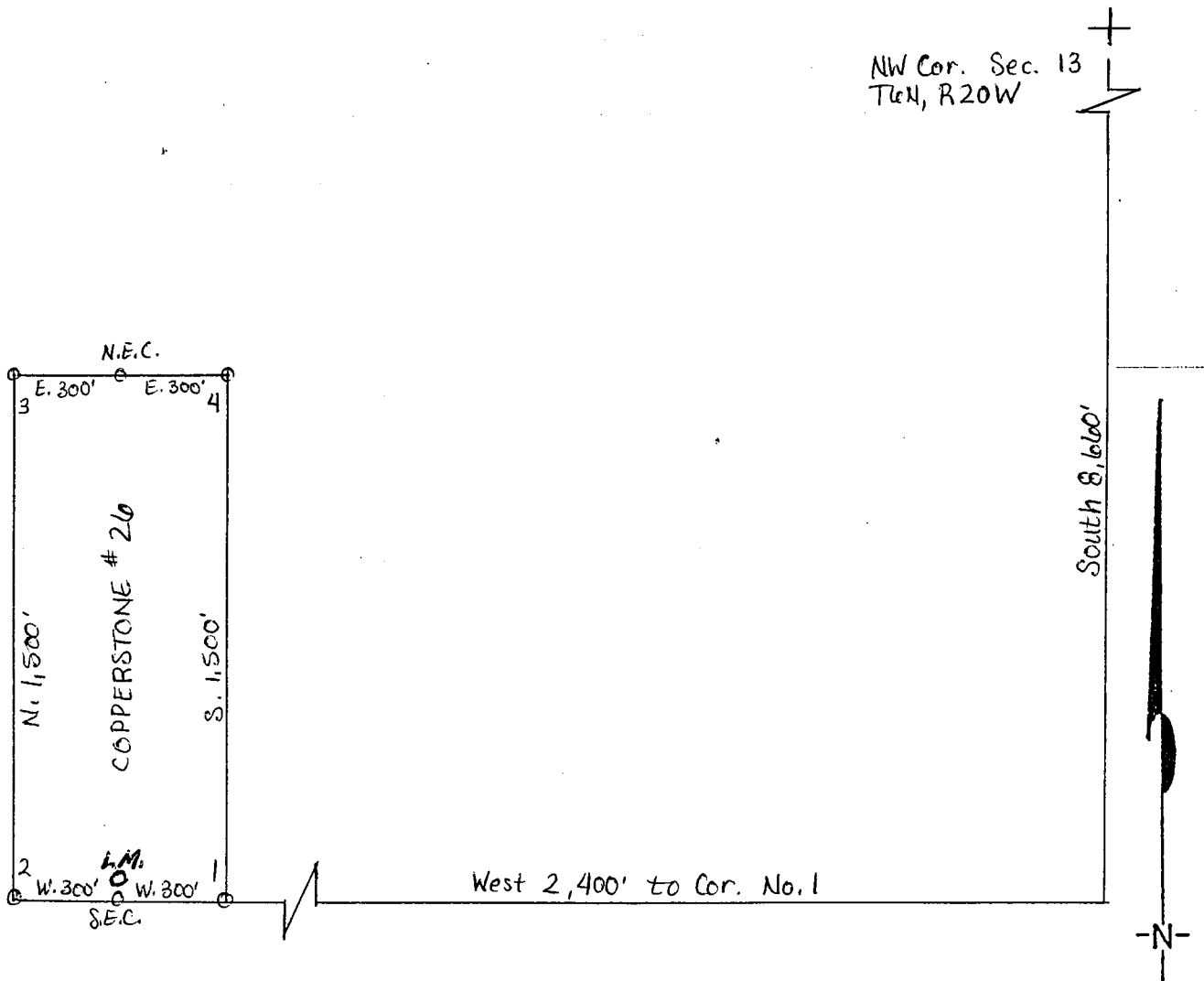
Locator:

Dan Patch

Dan Patch, Trustee  
The Patch Living Trust  
6850 North 86th Street  
Scottsdale, Arizona 85250

By: \_\_\_\_\_, Agent

Certificate of Location Pursuant to A. R. S. & 27-203



1. Name of Claim Copperstone # 26
2. Type of Claim Lode
3. The Claim is located in Sections 23, Township 6N, Range 20W, G. & S. R. M.
4. Scale: 1" = 500'
5. The Claim is situated in La Paz County, Arizona.
6. Type of corner and location monuments used: 4" x 2" PVC Pipe

Instructions for Completion:

- (i) If land is surveyed, a corner of the claim must be tied by a course and distance to a monument of the Public Land Survey; if the land is unsurveyed, a corner must be tied by course and distance to an established survey monument of a United States Government Agency or a United States Mineral Monument; if no such monuments are available, one corner of the claim must be tied by course and distance to some prominent natural object or other permanent monument as shown on Plat.
- (ii) North arrow must be shown on Plat.
- (iii) Bearing and distances between corners must be shown on Plat.



RECORDED AT THE REQUEST OF  
AND RETURN TO:



95- 03992

\*OFFICIAL RECORDS OF LA PAZ COUNTY, AZ\*  
\*PATRICIA WALL, LA PAZ COUNTY RECORDER\*  
REC REQ BY: MARY LU PATCH  
18 AUG 1995 08:04 AM PAGE 1 OF 2  
RECORDING FEE \$ 9.00

Dan Patch, Trustee  
The Patch Living Trust  
6850 North 86th Street  
Scottsdale, Arizona 85250

\*\*\*\*\*

ARIZONA CERTIFICATE OF LOCATION OF LODGE MINING CLAIM

\*\*\*\*\*

THIS IS TO CERTIFY THAT Dan Patch, Trustee of The Patch Living Trust, hereby locates, and claims in compliance with all federal, state and local laws and customs applicable thereto the following described valuable lode or vein mineral deposit:

The name of this claim is the Copperstone # 27 Lode Mining Claim.

This claim is 1500 feet in length and 600 feet in width. The general course of this claim is North-South and it is situated in the Plomosa Mining District, La Paz County, Arizona. The monument at which this location notice is posted lies within the boundaries of the claim within approximately 10 feet North of the center monument of the South end line. This claim runs from the location monument on which this notice is posted 1490 feet in a Northerly direction to the North end line and 10 feet in a Southerly direction to the South end line and is also marked by six monuments, one at each corner and one at the center of each end line of the claim, making the claim in the form of a parallelogram. The location monument at which this notice is posted is situated within Section 23, T. 6 North, R. 20 West, G.&S.R.M., and this claim encompasses portions of the quarter section, subdivision(s), Section(s), Township and Range as follows:

NE 1/4 and SE 1/4 Section 23 T6N R20W G+S.R.B.M.

The locality of this claim with reference to some natural object or permanent monument and additional information (if any) concerning its locality are as follows: beginning at the Northwest corner of Section 13, T. 6 North, R. 20 West, G.&S.R.M., thence South 8660 feet, and

	<u>West</u>	<u>2400</u>	feet to Corner No. 1;
thence	<u>East</u>	<u>300</u>	feet to the <u>South</u> End Center;
thence	<u>East</u>	<u>300</u>	feet to Corner No. 2;
thence	<u>Northerly</u>	<u>1500</u>	feet to Corner No. 3;
thence	<u>West</u>	<u>300</u>	feet to the <u>North</u> End Center;
thence	<u>West</u>	<u>300</u>	feet to Corner No. 4;
thence	<u>Southerly</u>	<u>1500</u>	feet to Corner No. 1.

This Certificate is prepared, posted, and recorded as a relocation of the Copperstone # 27 Lode Mining Claim recorded in the office of the La Paz County Recorder at 86-2326 for the purposes of appropriating under the Mining Law of 1872, as amended, and the laws of the State of Arizona all ground within the boundaries herein defined, and for the purpose of correcting any error, irregularity, omission, incompleteness or defect, if any, which may have existed in the original location or record thereof and to secure all the benefits of the mining law.

DATED AND POSTED on the ground the 17<sup>th</sup> day of August, 1995.

Locator:

Dan Patch

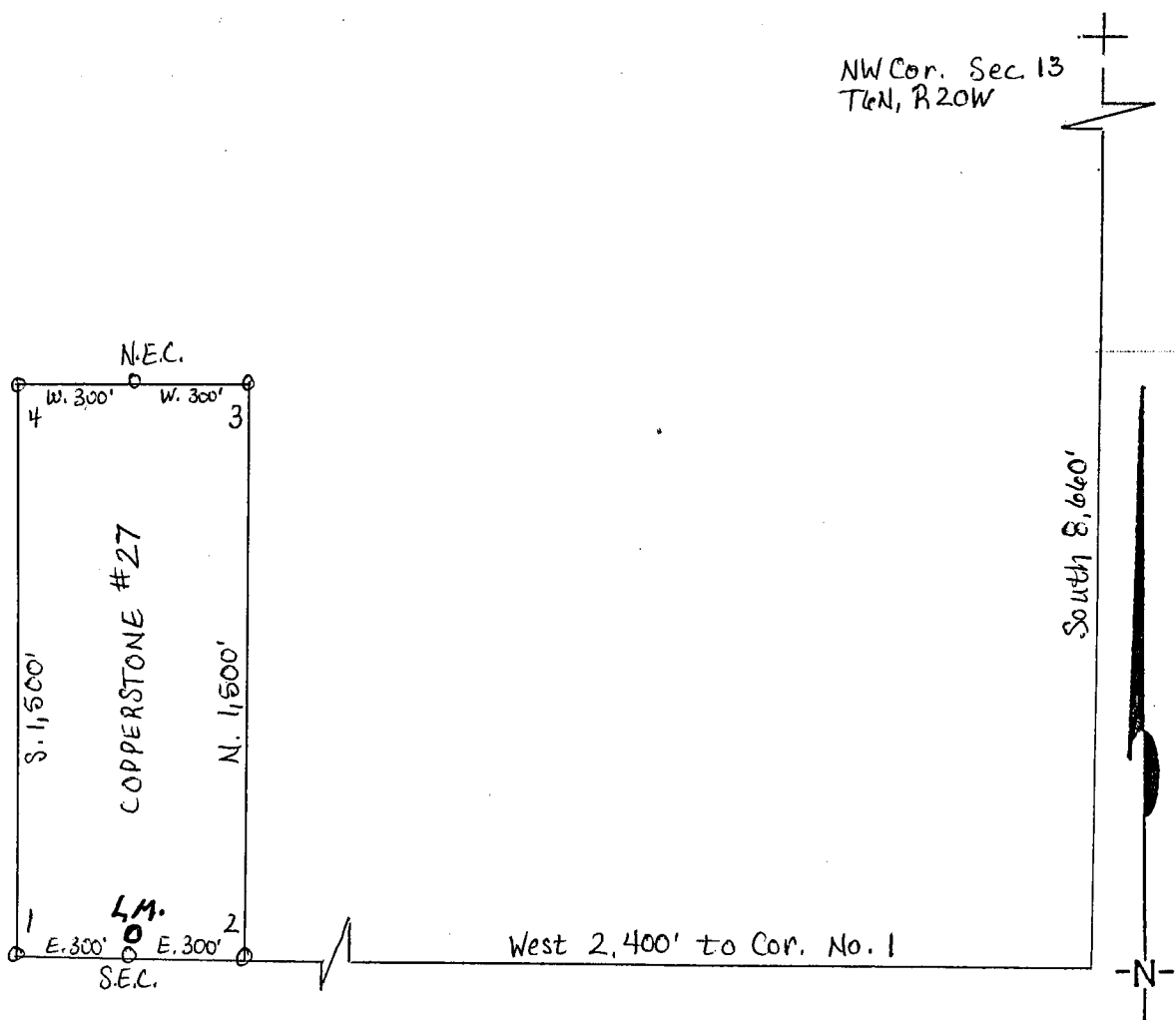
Dan Patch, Trustee  
The Patch Living Trust  
6850 North 86th Street  
Scottsdale, Arizona 85250

By: \_\_\_\_\_, Agent

RECEIVED  
BLM  
ARIZONA STATE OFFICE  
AUG 27 9 31 AM '95  
RECEIVED  
BLM  
ARIZONA STATE OFFICE  
SEP 1 9 49 AM '95

Certificate of Location Pursuant to A. R. S. & 27-203

A MC 335257




1. Name of Claim Copperstone # 27
2. Type of Claim Lode
3. The Claim is located in Sections 23, Township 6N, Range 20W, G. & S. R. M.
4. Scale: 1" = 500'
5. The Claim is situated in La Paz County, Arizona.
6. Type of corner and location monuments used: 4" + 2" PVC Pipe

Instructions for Completion:

- (i) If land is surveyed, a corner of the claim must be tied by a course and distance to a monument of the Public Land Survey; if the land is unsurveyed, a corner must be tied by course and distance to an established survey monument of a United States Government Agency or a United States Mineral Monument; if no such monuments are available, one corner of the claim must be tied by course and distance to some prominent natural object or other permanent monument as shown on Plat.
- (ii) North arrow must be shown on Plat.
- (iii) Bearing and distances between corners must be shown on Plat.

RECORDED AT THE REQUEST OF  
AND RETURN TO:

Dan Patch, Trustee  
The Patch Living Trust  
6850 North 86th Street  
Scottsdale, Arizona 85250



95- 03993

\*OFFICIAL RECORDS OF LA PAZ COUNTY, AZ\*  
\*PATRICIA WALL, LA PAZ COUNTY RECORDER\*  
REC REQ BY: MARY LU PATCH  
18 AUG 1995 08:04 AM PAGE 1 of 2  
RECORDING FEE \$ 9.00

ARIZONA CERTIFICATE OF LOCATION OF LODE MINING CLAIM

THIS IS TO CERTIFY THAT Dan Patch, Trustee of The Patch Living Trust, hereby locates, and claims in compliance with all federal, state and local laws and customs applicable thereto the following described valuable lode or vein mineral deposit:

The name of this claim is the Copperstone # 28 Lode Mining Claim.

This claim is 1500 feet in length and 600 feet in width. The general course of this claim is North-South and it is situated in the Plomosa Mining District, La Paz County, Arizona. The monument at which this location notice is posted lies within the boundaries of the claim within approximately 10 feet South of the center monument of the North end line. This claim runs from the location monument on which this notice is posted 1490 feet in a South direction to the South end line and 10 feet in a North direction to the North end line and is also marked by six monuments, one at each corner and one at the center of each end line of the claim, making the claim in the form of a parallelogram. The location monument at which this notice is posted is situated within Section 23, T. 6 North, R. 20 West, G.&S.R.M., and this claim encompasses portions of the quarter section, subdivision(s), Section(s), Township and Range as follows:

SW 1/4 and SE 1/4 Section 23 T6N R20W G+S.R.M.

The locality of this claim with reference to some natural object or permanent monument and additional information (if any) concerning its locality are as follows: beginning at the Northwest corner of Section 13, T. 6 North, R. 20 West, G.&S.R.M., thence South 8660 feet, and

- thence West 2400 feet to Corner No. 1;
- thence West 300 feet to the North End Center;
- thence West 300 feet to Corner No. 2;
- thence Southerly 1500 feet to Corner No. 3;
- thence East 300 feet to the South End Center;
- thence East 300 feet to Corner No. 4;
- thence Northerly 1500 feet to Corner No. 1.

RECEIVED  
BLM  
ARIZONA STATE OFFICE  
AUG 31 9 31 AM '95

This Certificate is prepared, posted, and recorded as a relocation of the Copperstone # 28 Lode Mining Claim recorded in the office of the La Paz County Recorder at 86-2327 for the purposes of appropriating under the Mining Law of 1872, as amended, and the laws of the State of Arizona all ground within the boundaries herein defined, and for the purpose of correcting any error, irregularity, omission, incompleteness or defect, if any, which may have existed in the original location or record thereof and to secure all the benefits of the mining law.

DATED AND POSTED on the ground the 17<sup>th</sup> day of August, 1995.

Locator:

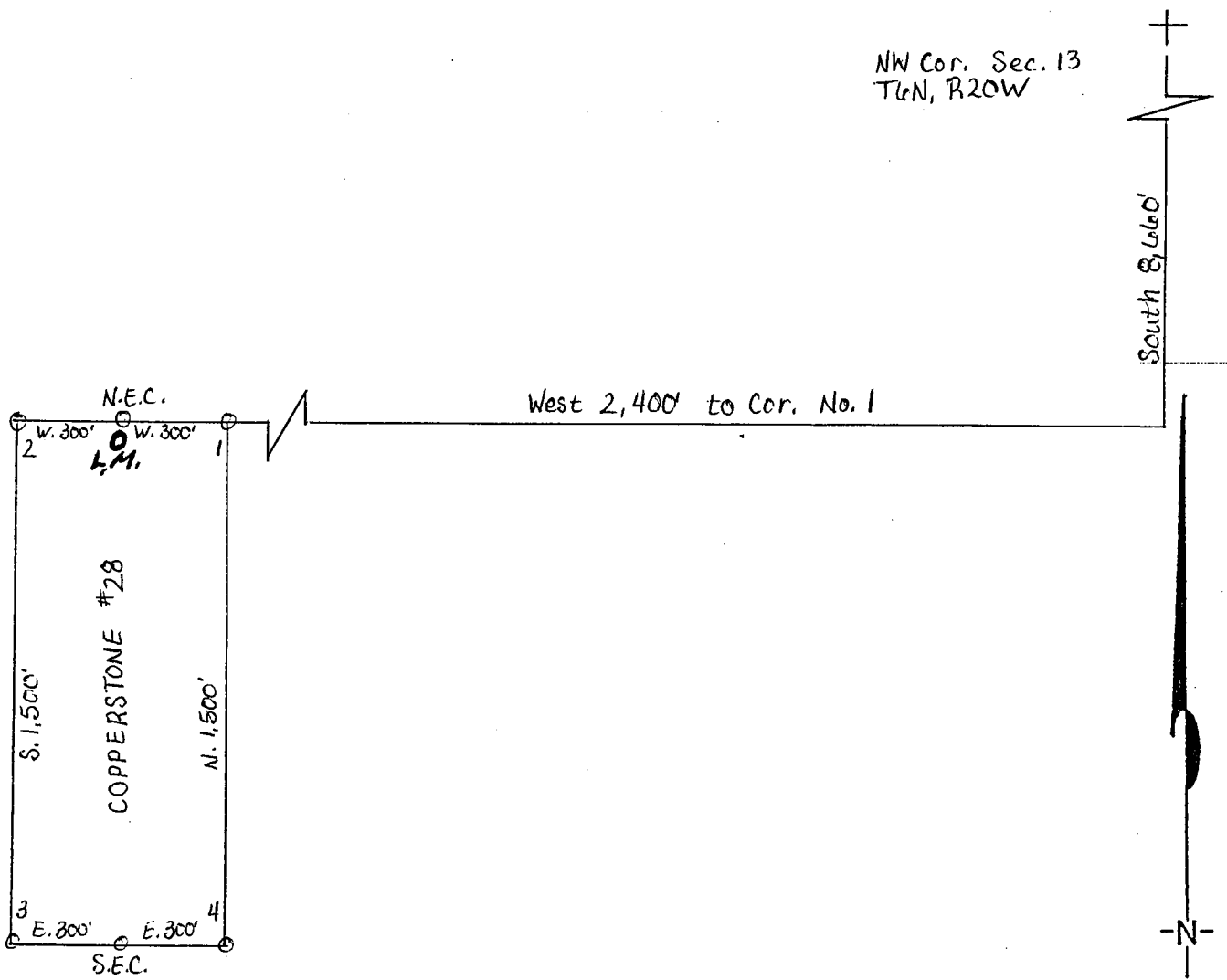
Dan Patch

Dan Patch, Trustee  
The Patch Living Trust  
6850 North 86th Street  
Scottsdale, Arizona 85250

RECEIVED  
BLM  
ARIZONA STATE OFFICE  
SEP 1 9 49 AM '95

By: \_\_\_\_\_, Agent

Certificate of Location Pursuant to A. R. S. & 27-203



A MC 395250


1. Name of Claim Copperstone # 28
2. Type of Claim Lode
3. The Claim is located in Sections 23, Township 6N, Range 20W, G. & S. R. M.
4. Scale: 1" = 500'
5. The Claim is situated in La Paz County, Arizona.
6. Type of corner and location monuments used: 4" x 2" PVC Pipe

Instructions for Completion:

- (i) If land is surveyed, a corner of the claim must be tied by a course and distance to a monument of the Public Land Survey; if the land is unsurveyed, a corner must be tied by course and distance to an established survey monument of a United States Government Agency or a United States Mineral Monument; if no such monuments are available, one corner of the claim must be tied by course and distance to some prominent natural object or other permanent monument as shown on Plat.
- (ii) North arrow must be shown on Plat.
- (iii) Bearing and distances between corners must be shown on Plat.

RECORDED AT THE REQUEST OF  
AND RETURN TO:

Dan Patch, Trustee  
The Patch Living Trust  
6850 North 86th Street  
Scottsdale, Arizona 85250



95- 03994

\*OFFICIAL RECORDS OF LA PAZ COUNTY, AZ\*  
\*PATRICIA WALL, LA PAZ COUNTY RECORDER\*  
REC REQ BY: MARY LU PATCH  
18 AUG 1995 08:04 AM PAGE 1 of 2  
RECORDING FEE \$ 9.00

A  
MC  
325250

ARIZONA CERTIFICATE OF LOCATION OF LODGE MINING CLAIM

THIS IS TO CERTIFY THAT Dan Patch, Trustee of The Patch Living Trust, hereby locates, and claims in compliance with all federal, state and local laws and customs applicable thereto the following described valuable lode or vein mineral deposit:

The name of this claim is the Copperstone # 29 Lode Mining Claim.

This claim is 1500 feet in length and 600 feet in width. The general course of this claim is North-South and it is situated in the Plomosa Mining District, La Paz County, Arizona. The monument at which this location notice is posted lies within the boundaries of the claim within approximately 10 feet South of the center monument of the North end line. This claim runs from the location monument on which this notice is posted 1490 feet in a Southerly direction to the South end line and 10 feet in a Northerly direction to the North end line and is also marked by six monuments, one at each corner and one at the center of each end line of the claim, making the claim in the form of a parallelogram. The location monument at which this notice is posted is situated within Section 23, T. 6 North, R. 20 West, G.&S.R.M., and this claim encompasses portions of the quarter section, subdivision(s), Section(s), Township and Range as follows:

SE 1/4 Section 23 T6N. R 20W G+S.R.B.M.

The locality of this claim with reference to some natural object or permanent monument and additional information (if any) concerning its locality are as follows: beginning at the Northwest corner of Section 13, T. 6 North, R. 20 West, G.&S.R.M., thence South 8660 feet, and

thence	<u>West</u>	<u>2400</u>	feet to Corner No. 1;
thence	<u>East</u>	<u>300</u>	feet to the <u>North</u> End Center;
thence	<u>East</u>	<u>300</u>	feet to Corner No. 2;
thence	<u>Southerly</u>	<u>1500</u>	feet to Corner No. 3;
thence	<u>West</u>	<u>300</u>	feet to the <u>South</u> End Center;
thence	<u>West</u>	<u>300</u>	feet to Corner No. 4;
thence	<u>Northerly</u>	<u>1500</u>	feet to Corner No. 1.

RECEIVED  
BLM.  
ARIZONA STATE OFFICE  
Aug 31 9 32 AM '95

This Certificate is prepared, posted, and recorded as a relocation of the Copperstone # 29 Lode Mining Claim recorded in the office of the La Paz County Recorder at 86-2328 for the purposes of appropriating under the Mining Law of 1872, as amended, and the laws of the State of Arizona all ground within the boundaries herein defined, and for the purpose of correcting any error, irregularity, omission, incompleteness or defect, if any, which may have existed in the original location or record thereof and to secure all the benefits of the mining law.

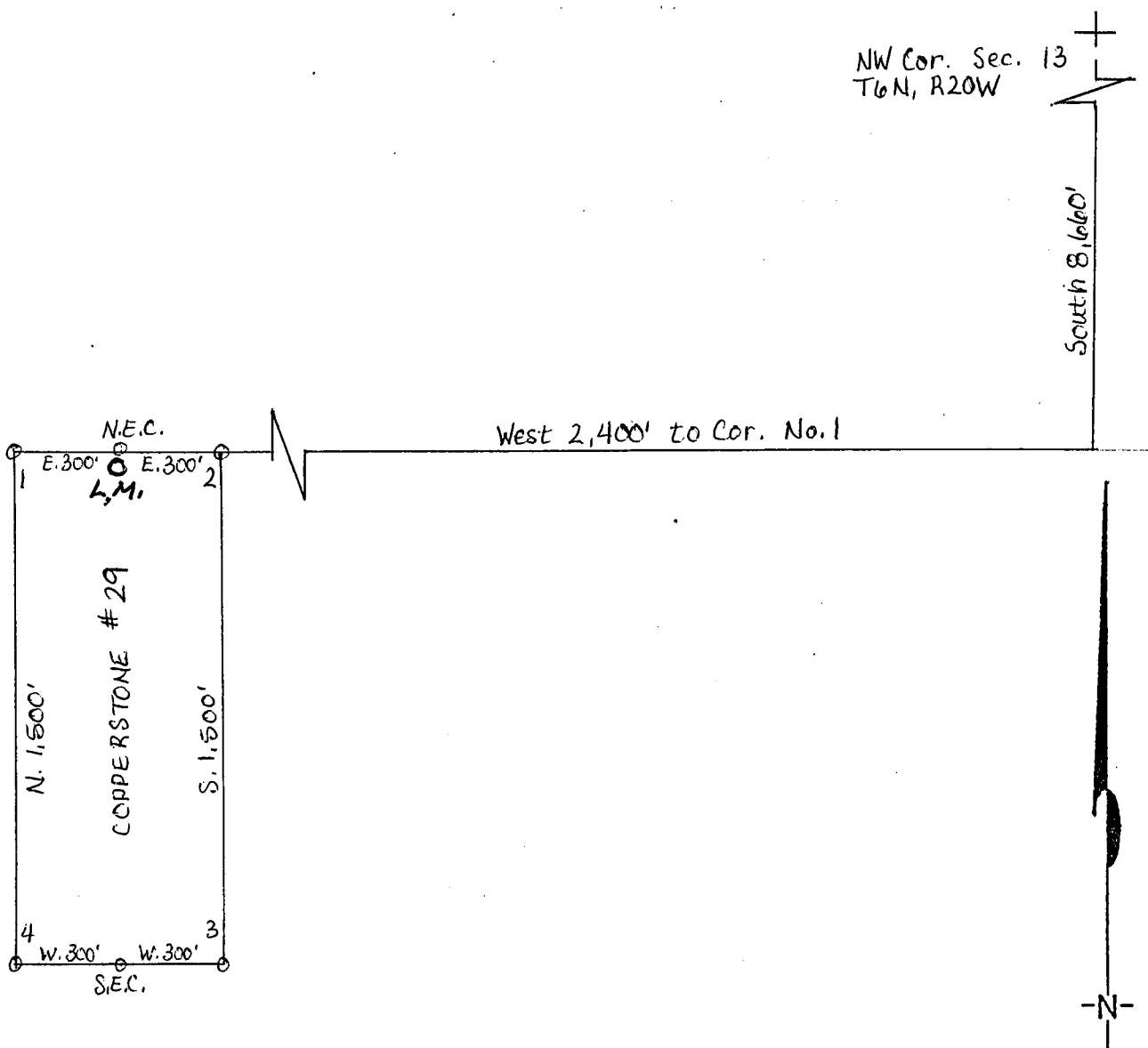
DATED AND POSTED on the ground the 17<sup>th</sup> day of August, 1995.

Locator: Dan Patch  
Dan Patch, Trustee  
The Patch Living Trust  
6850 North 86th Street  
Scottsdale, Arizona 85250

RECEIVED  
BLM.  
ARIZONA STATE OFFICE  
Sep 1 9 49 AM '95

By: \_\_\_\_\_, Agent

Certificate of Location Pursuant to A. R. S. & 27-203



1. Name of Claim Copperstone # 29
2. Type of Claim Lode
3. The Claim is located in Sections 23, Township 6N, Range 20W, G. & S. R. M.
4. Scale: 1" = 500'
5. The Claim is situated in La Paz County, Arizona.
6. Type of corner and location monuments used: 4" x 2" PVC Pipe

Instructions for Completion:

- (i) If land is surveyed, a corner of the claim must be tied by a course and distance to a monument of the Public Land Survey; if the land is unsurveyed, a corner must be tied by course and distance to an established survey monument of a United States Government Agency or a United States Mineral Monument; if no such monuments are available, one corner of the claim must be tied by course and distance to some prominent natural object or other permanent monument as shown on Plat.
- (ii) North arrow must be shown on Plat.
- (iii) Bearing and distances between corners must be shown on Plat.



GEOGRAPHIC STATE: ARIZONA MERIDIAN: 14 TOWNSHIP: 6-DN RANGE: 20-DW

SEC	SUBDIVISION	MIR X-REFERENCE	NUMBER/TYPE/DISPOSITION/ACRES	PROPRIETOR/INTEREST/RELATIONSHIP
13 24	NW, NESW, SE N2NE, SENE	14 6-DN 19-DW	CASE: AZA 022716 TYPE: 281001 ROW-ROADS DISP: AUTHORIZED 08/17/87 ACRS: 00112.380	CYPRUS BAGDAD COPPER 100.00000% HOLDER/BILLEE
13 24	NW, NESW, SE NENE	14 6-DN 19-DW	CASE: AZA 022716A TYPE: 285003 ROW-POWER TRANS, FLP DISP: AUTHORIZED 12/01/87 ACRS: 00064.240	AZ PUBLIC SERVICE CO 100.00000% HOLDER/BILLEE
11 12 13 14	E2SE W2 NE, S2, NWSE E2, NW	14 6-DN 19-DW	CASE: AZA 023307 TYPE: 380910 SURFACE MGT-PLAN DISP: AUTHORIZED 06/12/90 ACRS: 00900.000	CYPRUS BAGDAD COPPER 100.00000% OPERATOR CYPRUS BAGDAD COPPER 0.00000% CLAIMANT
22 23	POR POR	N/A	CASE: AZA 02330701 TYPE: 380913 SURFACE MGT-NOTICE DISP: AUTHORIZED 12/26/90 ACRS: 00000.100	BLM YUMA DO 0.00000% OFFICE OF REC CYPRUS BAGDAD COPPER 100.00000% OPERATOR
12	POR	N/A	CASE: AZA 024931 TYPE: 292801 UNAUTHORIZED USE DISP: CLOSED 02/13/92 ACRS: 00001.000	UNKNOWN 100.00000% PARTY-IN-INTE
11 12 13 14	E2SE W2 NE, S2, NWSE E2, NW	14 6-DN 19-DW	CASE: AZA 028057 TYPE: 380910 SURFACE MGT-PLAN DISP: PENDING 08/05/93 ACRS: 00900.000	BLM YUMA DO 0.00000% OFFICE OF REC PATCH DAN 100.00000% CLAIMANT
11 14 12 13 14	SWSW, SESW LOT 4 SWSW N2SE, S2SW NE	14 6-DN 19-DW	CASE: AZA 028571 TYPE: 380913 SURFACE MGT-NOTICE DISP: AUTHORIZED 05/06/94 ACRS: 00001.410	BLM YUMA DO 0.00000% OFFICE OF REC PATCH DAN 0.00000% CLAIMANT SANTA FE PAC MNG INC 100.00000% OPERATOR
12	NE	N/A	CASE: AZA 029235 TYPE: 380913 SURFACE MGT-NOTICE DISP: AUTHORIZED 08/14/95 ACRS: 00001.000	LEONARD KEVIN 100.00000% OPERATOR PATCH DAN 0.00000% CLAIMANT

12

11 12 14 23 25, 26